VIA 59-58

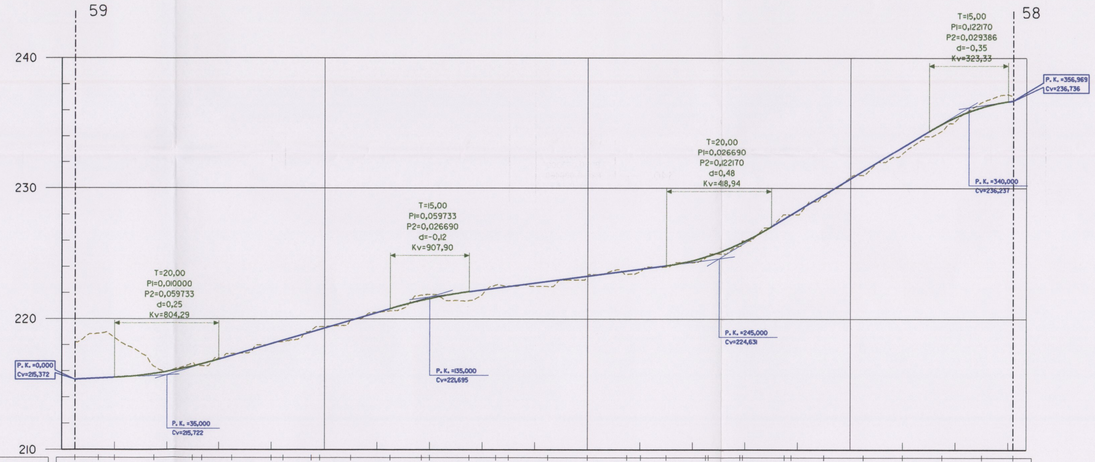

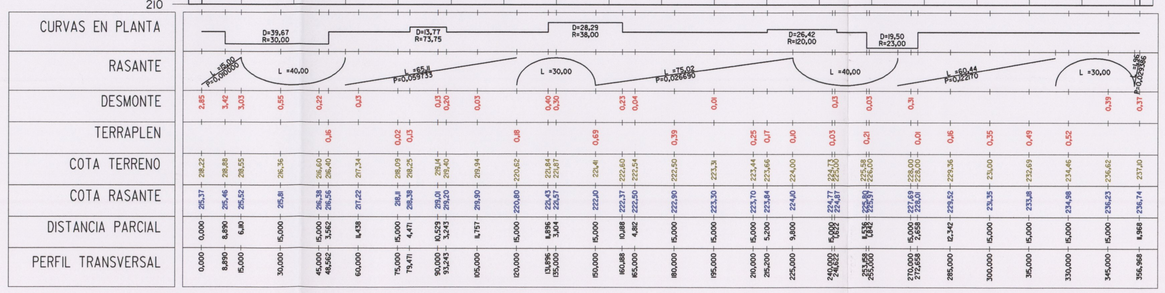

VIA 77-61

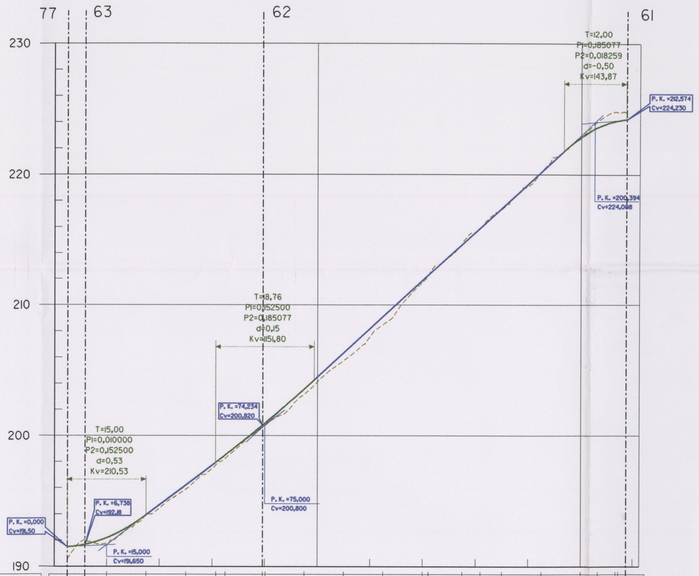

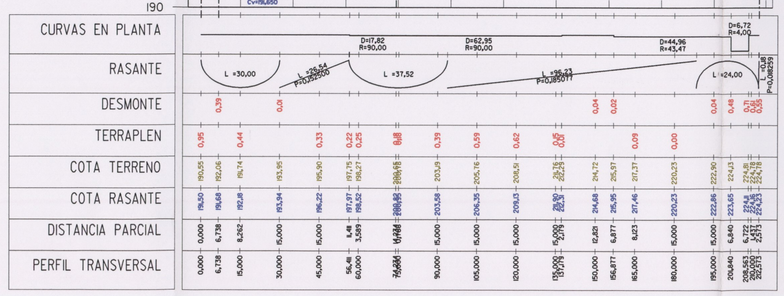

VIA 62-64

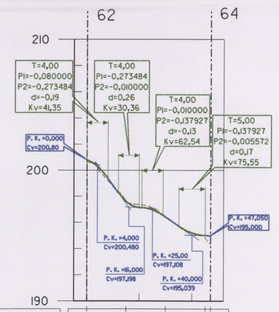

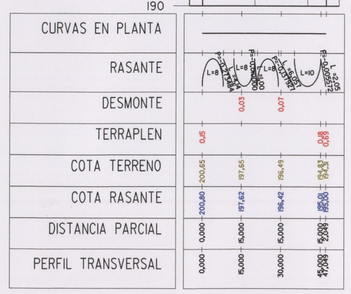

VIA 66-68

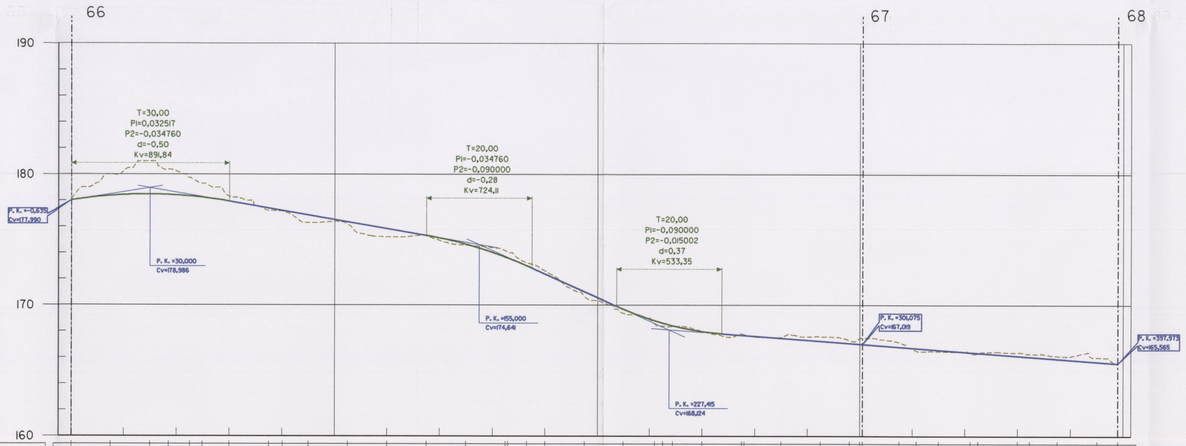

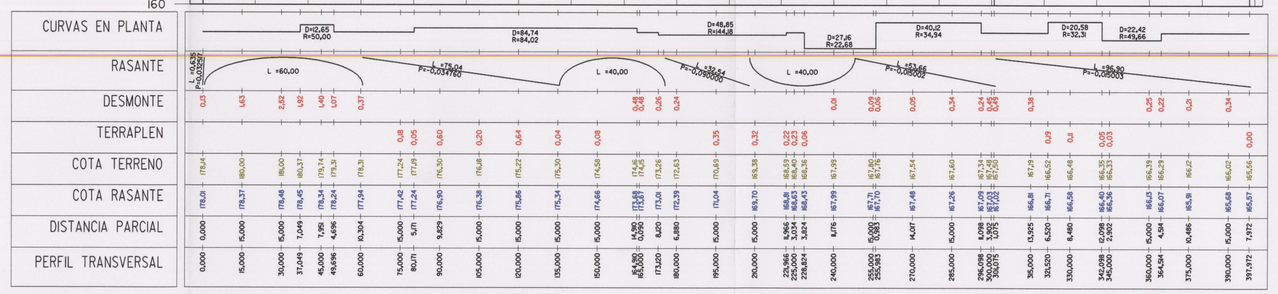

VIA 70-69

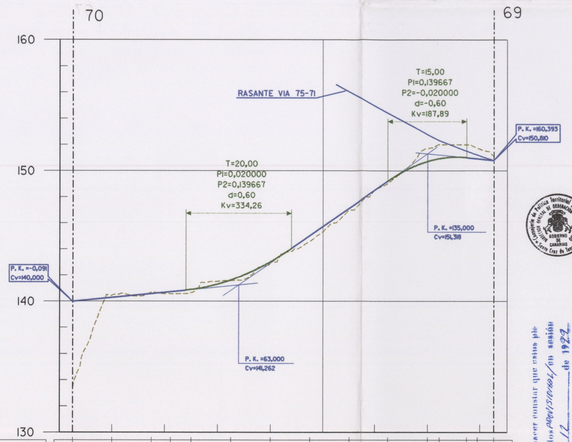

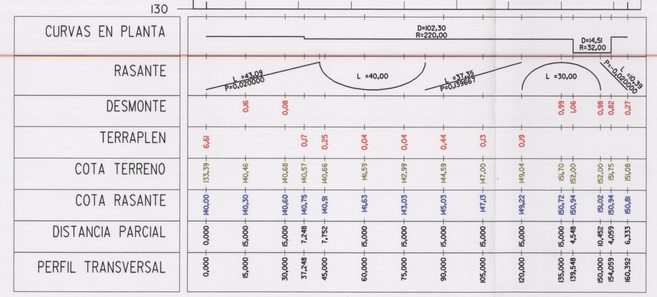

AYUNTAMIENTO DE
EL ROSARIO

Aprobado definitivamente por la Comisión de Ordenación del Territorio y Medio Ambiente de Canarias mediante acuerdo de fecha: 27 JUN. 2000

MODIFICACIÓN DE NORMAS SUBSIDIARIAS DE PLANEAMIENTO EN EL ÁMBITO DE TABAIBA MEDIA Y ALTA

(Unidad de actuación en suelo urbano)

PERFILES LONGITUDINALES
DE TABAIBA ALTA DE LAS VIAS
59-58, 77-61, 62-64, 66-68 y 70-69

PLANO DE ORDENACIÓN
E.H.=1/1000
E.V.=1/200

3.9

Arquitectos

RUBÉN HENRÍQUEZ GUIMERÁ
AURELIO HERNÁNDEZ MARTÍNEZ

OCTUBRE 1999

DILIGENCIA: Se extiende para hacer constar que estas planos y documentos fueron aprobados por mi asistido plenario del día 3 de 12 de 1999.

EL SECRETARIO,

Fdo. M.ª Anisa Alonso Martínez