VIA 1-3

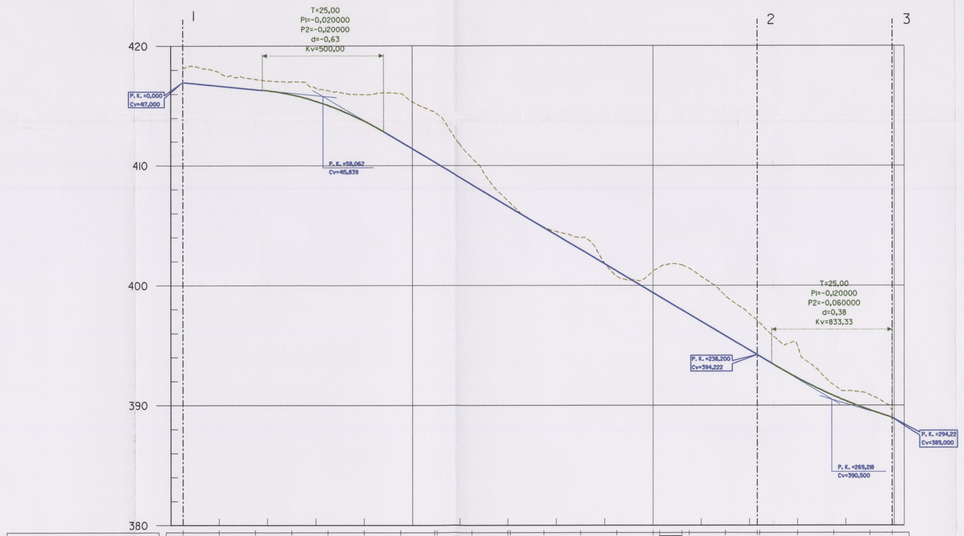

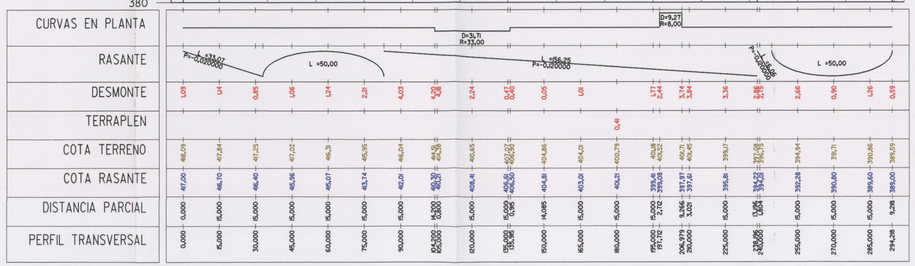

VIA 15-2

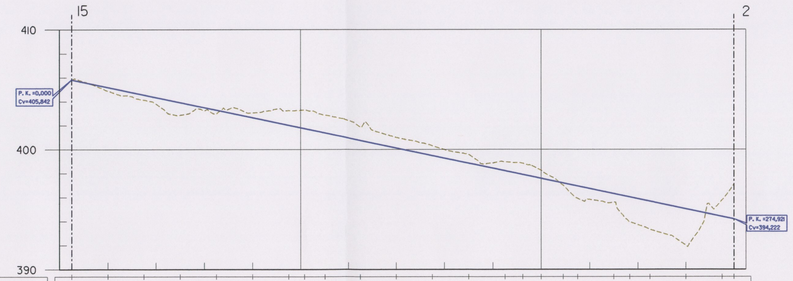

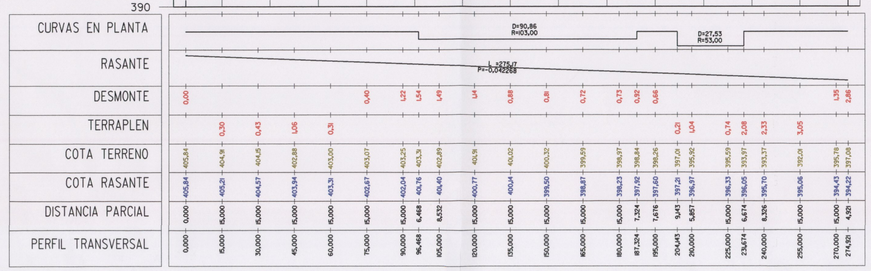

VIA 56-55

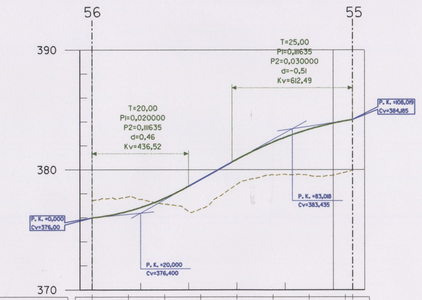

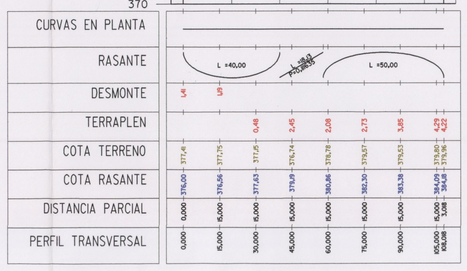

VIA 17-16

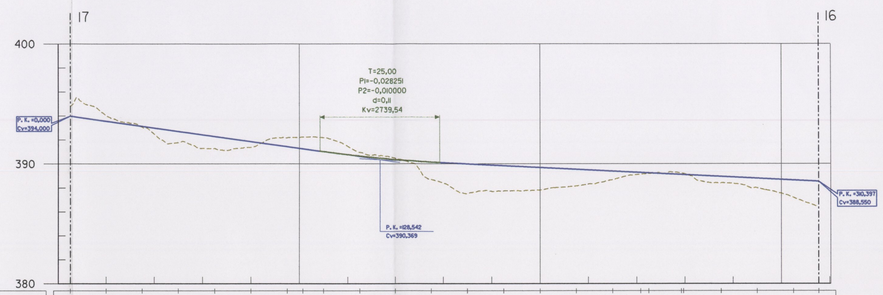

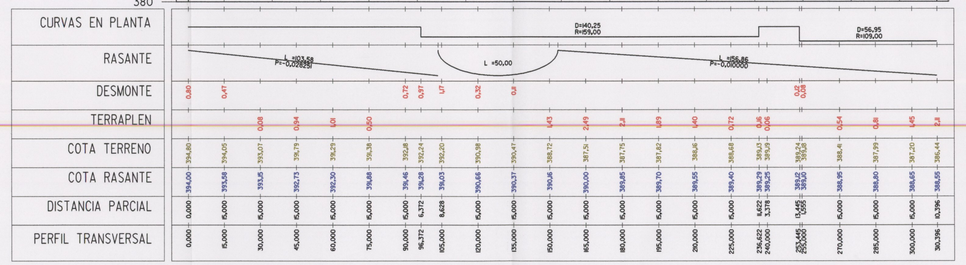

VIA 18-3

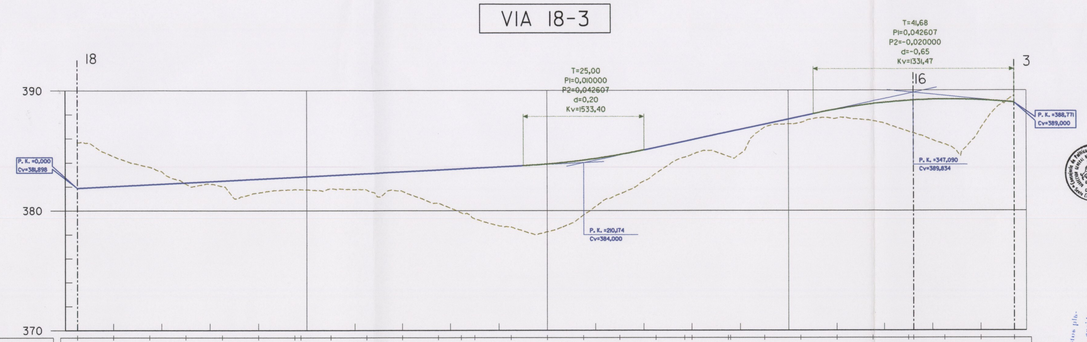

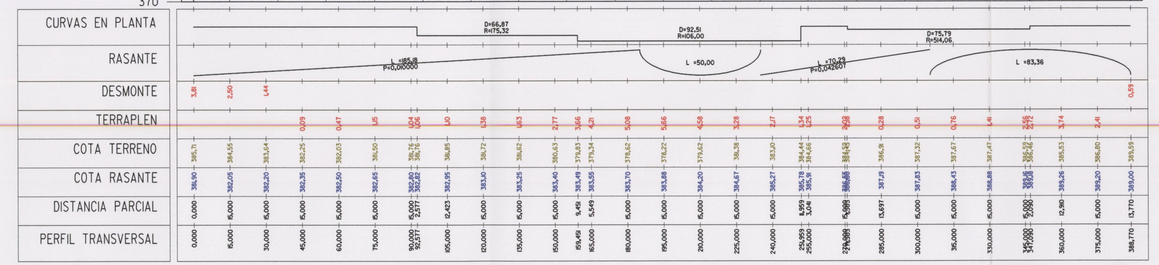

AYUNTAMIENTO DE
EL ROSARIO

Aprobado definitivamente por la Comisión de Ordenación del Territorio y Medio Ambiente de Canarias mediante acuerdo de fecha: 27 JUN. 2000

MODIFICACIÓN DE NORMAS SUBSIDIARIAS DE PLANEAMIENTO EN EL ÁMBITO DE TABAIBA MEDIA Y ALTA

(Unidad de actuación en suelo urbano)

PERFILES LONGITUDINALES DE TABAIBA ALTA DE LAS VIAS 1-3, 15-2, 17-16, 18-3 y 56-55

PLANO DE ORDENACIÓN
E.H.=1/1000
E.V.=1/200

3.3

Arquitectos

RUBÉN HENRÍQUEZ GUIMERÁ
AURELIO HERNÁNDEZ MARTÍNEZ

OCTUBRE 1999