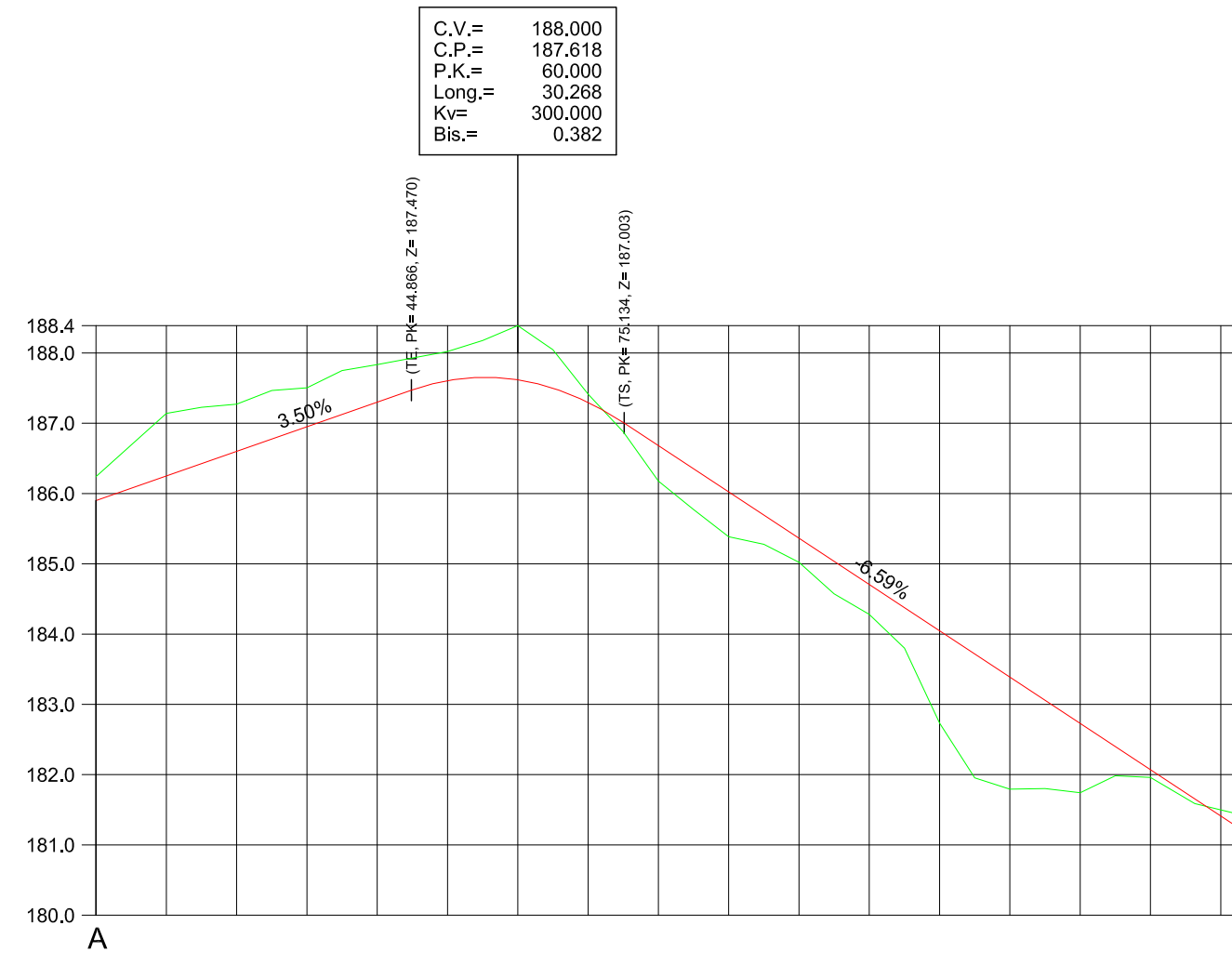


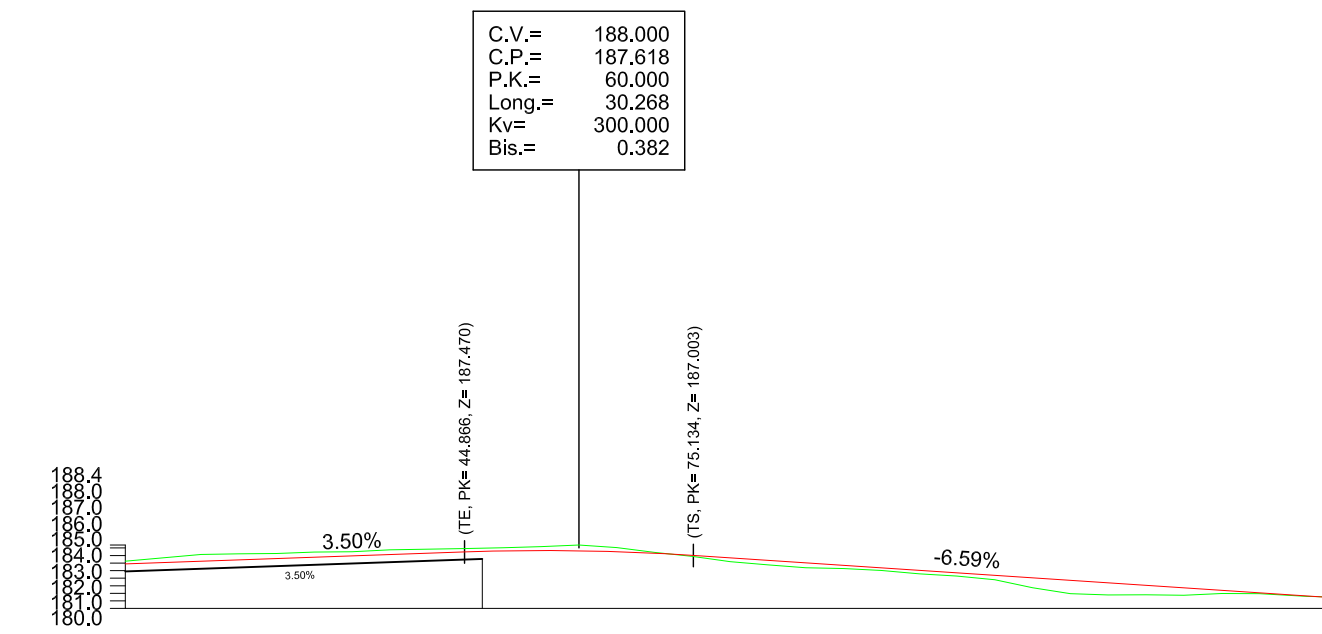
PERFIL LONGITUDINAL  
CALLE JACARANDA .



| P.K. |       | COTAS DE PROYECTO |        | COTAS DE TERRENO FIRME |  |
|------|-------|-------------------|--------|------------------------|--|
|      | 0.0   | 185.90            | 186.24 | -0.34                  |  |
|      | 10.0  | 186.25            | 187.14 | -0.89                  |  |
|      | 20.0  | 186.60            | 187.27 | -0.67                  |  |
|      | 30.0  | 186.95            | 187.50 | -0.55                  |  |
|      | 40.0  | 187.30            | 187.63 | -0.33                  |  |
|      | 50.0  | 187.61            | 188.02 | -0.41                  |  |
|      | 60.0  | 187.62            | 188.39 | -0.77                  |  |
|      | 70.0  | 187.30            | 187.41 | -0.12                  |  |
|      | 80.0  | 186.68            | 186.18 | 0.50                   |  |
|      | 90.0  | 186.02            | 185.39 | 0.64                   |  |
|      | 100.0 | 185.36            | 185.02 | 0.34                   |  |
|      | 110.0 | 184.71            | 184.28 | 0.43                   |  |
|      | 120.0 | 184.05            | 183.73 | 1.31                   |  |
|      | 130.0 | 183.39            | 181.79 | 1.59                   |  |
|      | 140.0 | 182.73            | 181.74 | 0.99                   |  |
|      | 150.0 | 182.07            | 181.96 | 0.11                   |  |
|      | 160.0 | 181.41            | 181.50 | -0.09                  |  |
|      | 162.6 | 181.24            | 181.44 | -0.20                  |  |

Escala H: 1000 Escala V: 100

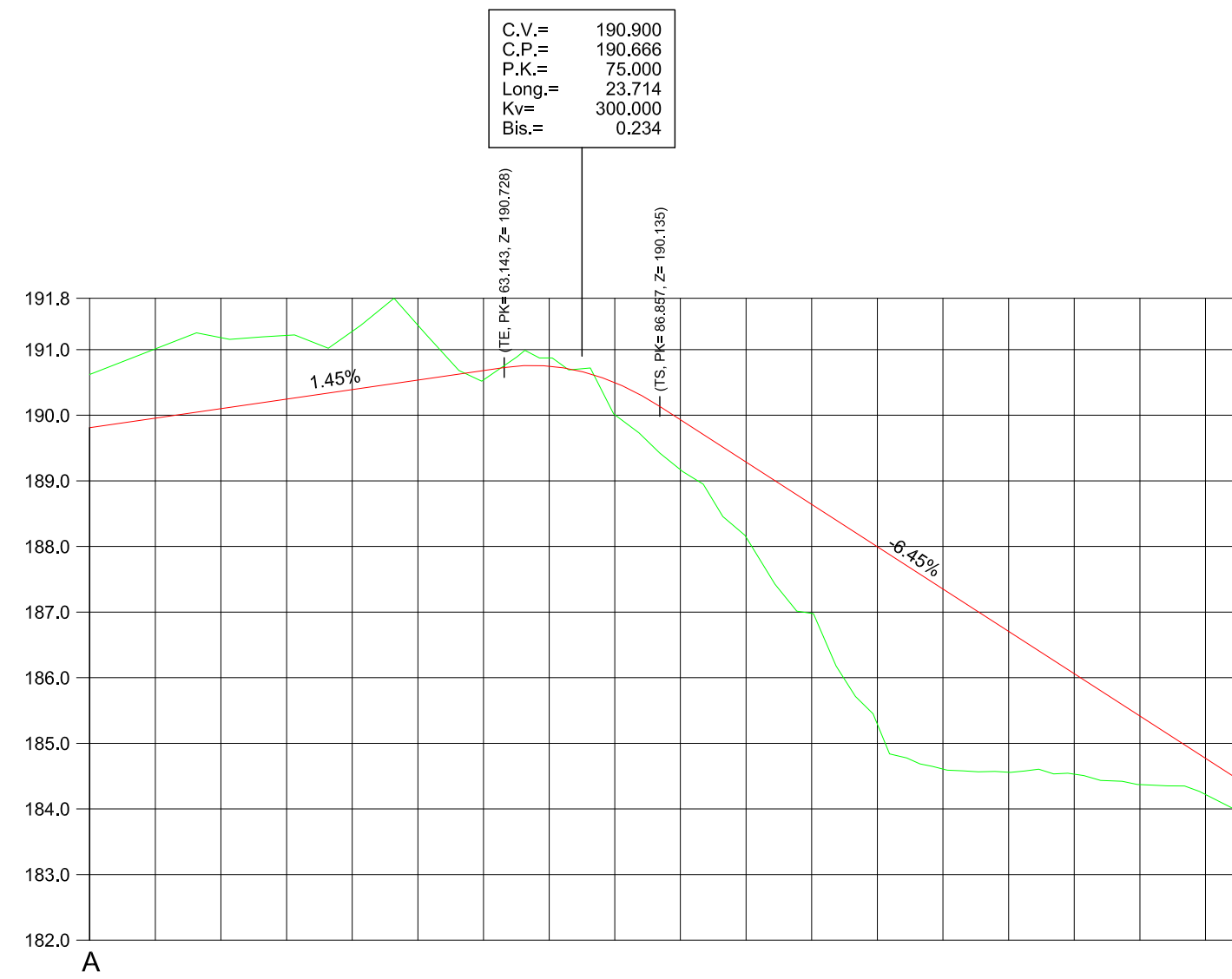
PERFIL LONGITUDINAL  
CALLE JACARANDA .



| P.K. |       | COTAS DE PROYECTO |        | COTAS DE TERRENO FIRME |  |
|------|-------|-------------------|--------|------------------------|--|
|      | 0.0   | 185.90            | 186.24 | -0.34                  |  |
|      | 10.0  | 186.25            | 187.14 | -0.89                  |  |
|      | 20.0  | 186.60            | 187.27 | -0.67                  |  |
|      | 30.0  | 186.95            | 187.50 | -0.55                  |  |
|      | 40.0  | 187.30            | 187.63 | -0.33                  |  |
|      | 50.0  | 187.61            | 188.02 | -0.41                  |  |
|      | 60.0  | 187.62            | 188.39 | -0.77                  |  |
|      | 70.0  | 187.30            | 187.41 | -0.12                  |  |
|      | 80.0  | 186.68            | 186.18 | 0.50                   |  |
|      | 90.0  | 186.02            | 185.39 | 0.64                   |  |
|      | 100.0 | 185.36            | 185.02 | 0.34                   |  |
|      | 110.0 | 184.71            | 184.28 | 0.43                   |  |
|      | 120.0 | 184.05            | 183.73 | 1.31                   |  |
|      | 130.0 | 183.39            | 181.79 | 1.59                   |  |
|      | 140.0 | 182.73            | 181.74 | 0.99                   |  |
|      | 150.0 | 182.07            | 181.96 | 0.11                   |  |
|      | 160.0 | 181.41            | 181.50 | -0.09                  |  |
|      | 162.6 | 181.24            | 181.44 | -0.20                  |  |

Escala H: 1000 Escala V: 1000

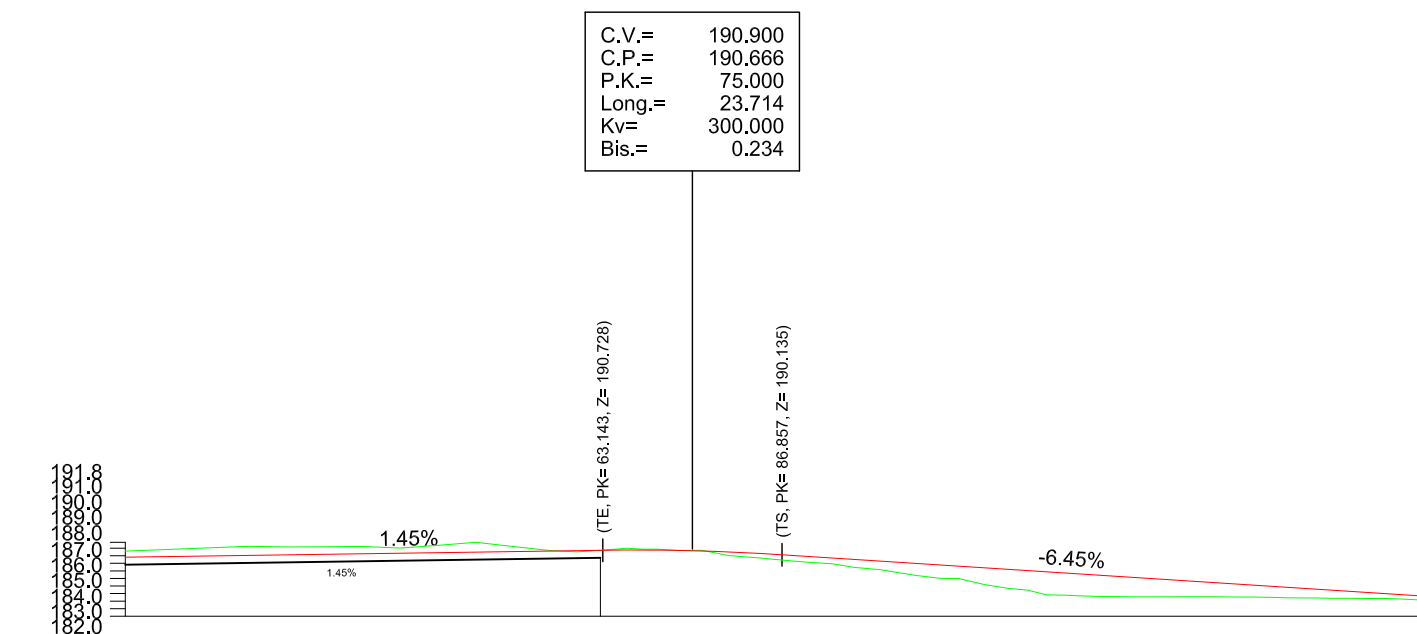
PERFIL LONGITUDINAL  
CALLE GUAYDIL .



| P.K. |       | COTAS DE PROYECTO |        | COTAS DE TERRENO FIRME |  |
|------|-------|-------------------|--------|------------------------|--|
|      | 0.0   | 189.81            | 190.62 | -0.81                  |  |
|      | 10.0  | 189.96            | 191.01 | -1.06                  |  |
|      | 20.0  | 190.10            | 191.18 | -1.08                  |  |
|      | 30.0  | 190.25            | 191.22 | -0.97                  |  |
|      | 40.0  | 190.39            | 191.26 | -0.89                  |  |
|      | 50.0  | 190.54            | 191.37 | -0.84                  |  |
|      | 60.0  | 190.68            | 190.54 | 0.14                   |  |
|      | 70.0  | 190.75            | 190.87 | -0.13                  |  |
|      | 80.0  | 190.50            | 190.01 | 0.49                   |  |
|      | 90.0  | 189.93            | 189.17 | 0.76                   |  |
|      | 100.0 | 189.29            | 188.14 | 1.14                   |  |
|      | 110.0 | 188.64            | 186.98 | 1.66                   |  |
|      | 120.0 | 188.00            | 185.29 | 2.71                   |  |
|      | 130.0 | 187.35            | 184.61 | 2.74                   |  |
|      | 140.0 | 186.71            | 184.56 | 2.15                   |  |
|      | 150.0 | 186.06            | 184.53 | 1.53                   |  |
|      | 160.0 | 185.42            | 184.37 | 1.05                   |  |
|      | 170.0 | 184.77            | 184.22 | 0.55                   |  |
|      | 175.3 | 184.43            | 184.18 | 0.25                   |  |

Escala H: 1000 Escala V: 100

PERFIL LONGITUDINAL  
CALLE GUAYDIL .



| P.K. |       | COTAS DE PROYECTO |        | COTAS DE TERRENO FIRME |  |
|------|-------|-------------------|--------|------------------------|--|
|      | 0.0   | 189.81            | 190.62 | -0.81                  |  |
|      | 10.0  | 189.96            | 191.01 | -1.06                  |  |
|      | 20.0  | 190.10            | 191.18 | -1.08                  |  |
|      | 30.0  | 190.25            | 191.22 | -0.97                  |  |
|      | 40.0  | 190.39            | 191.26 | -0.89                  |  |
|      | 50.0  | 190.54            | 191.37 | -0.84                  |  |
|      | 60.0  | 190.68            | 190.54 | 0.14                   |  |
|      | 70.0  | 190.75            | 190.87 | -0.13                  |  |
|      | 80.0  | 190.50            | 190.01 | 0.49                   |  |
|      | 90.0  | 189.93            | 189.17 | 0.76                   |  |
|      | 100.0 | 189.29            | 188.14 | 1.14                   |  |
|      | 110.0 | 188.64            | 186.98 | 1.66                   |  |
|      | 120.0 | 188.00            | 185.29 | 2.71                   |  |
|      | 130.0 | 187.35            | 184.61 | 2.74                   |  |
|      | 140.0 | 186.71            | 184.56 | 2.15                   |  |
|      | 150.0 | 186.06            | 184.53 | 1.53                   |  |
|      | 160.0 | 185.42            | 184.37 | 1.05                   |  |
|      | 170.0 | 184.77            | 184.22 | 0.55                   |  |
|      | 175.3 | 184.43            | 184.18 | 0.25                   |  |

Escala H: 1000 Escala V: 1000

MODIFICACIÓN  
MENOR DEL P.G.O.  
DE LA OROTAVA  
EN LOS ÁMBITOS LA  
BORUGA Y SAN  
BARTOLOMÉ



EXCMO. AYUNTAMIENTO DE LA  
VILLA DE LA OROTAVA  
OFICINA TÉCNICA MUNICIPAL

DELEGACIÓN: Para hacer constar que el presente documento relativo a la "MODIFICACIÓN MENOR DEL PLAN GENERAL DE ORDENACIÓN DE LA OROTAVA EN LOS ÁMBITOS DE LA BORUGA Y SAN BARTOLOMÉ", aprobado definitivamente mediante los acuerdos adoptados por el Ayuntamiento Pleno con fecha 18 de diciembre de 2018 y 29 de enero de 2019.

PLANO DE  
PERFIL  
LONGITUDINAL  
Calle Jacaranda y Calle Guaydil

FECHA: FEBRERO 2018  
ESCALA: 1 / 1000  
Nº PLANO: OP.6.5