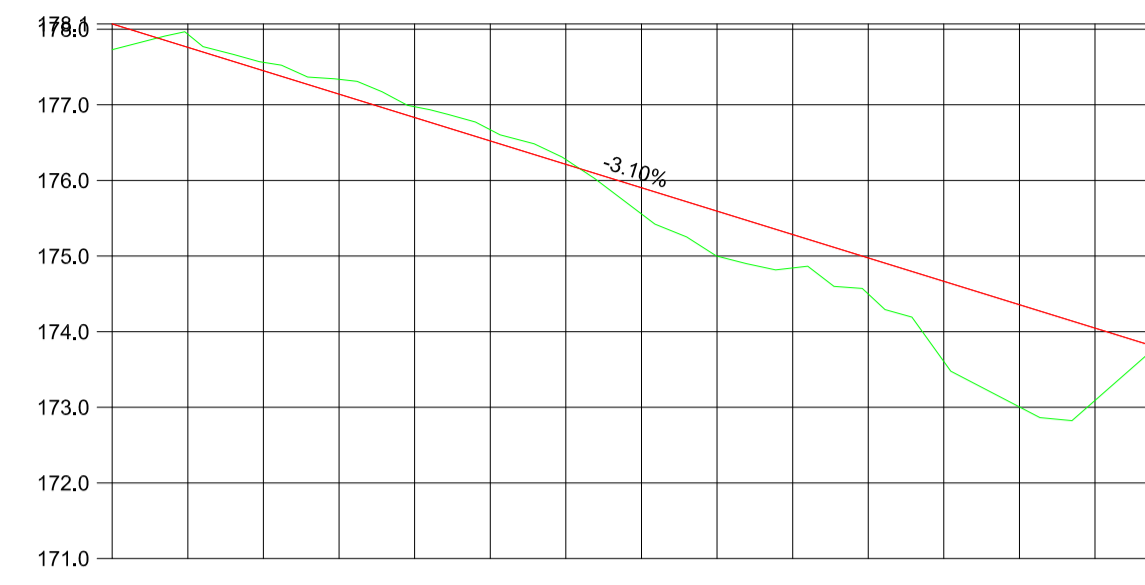


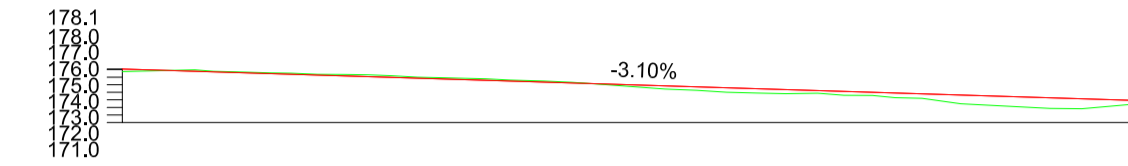
PERFIL LONGITUDINAL
CALLE B.



| | | | | | | | | | | | | | | | | |
|------------------------|-----------|--------|--------|--------|--------|--------|--------|--------|--------|--------|--------|--------|--------|--------|--------|--------|
| P.K. | | 0.0 | 10.0 | 20.0 | 30.0 | 40.0 | 50.0 | 60.0 | 70.0 | 80.0 | 90.0 | 100.0 | 110.0 | 120.0 | 130.0 | 137.9 |
| COTAS DE PROYECTO | | 176.07 | 177.76 | 177.45 | 177.14 | 176.83 | 176.52 | 176.21 | 175.90 | 175.59 | 175.28 | 174.97 | 174.67 | 174.36 | 174.05 | 173.80 |
| COTAS DE TERRENO FIRME | | 177.73 | 177.83 | 177.56 | 177.34 | 176.97 | 176.67 | 176.28 | 175.56 | 175.00 | 174.84 | 174.50 | 173.60 | 173.00 | 173.09 | 173.79 |
| COTAS ROJAS | TERRAPLEN | 0.34 | | | | | | | 0.35 | 0.60 | 0.44 | 0.48 | 1.08 | 1.35 | 0.98 | 0.01 |
| | DESMONTE | | -0.17 | -0.11 | -0.20 | -0.14 | -0.15 | -0.06 | | | | | | | | |

Escala H: 1000 Escala V: 100

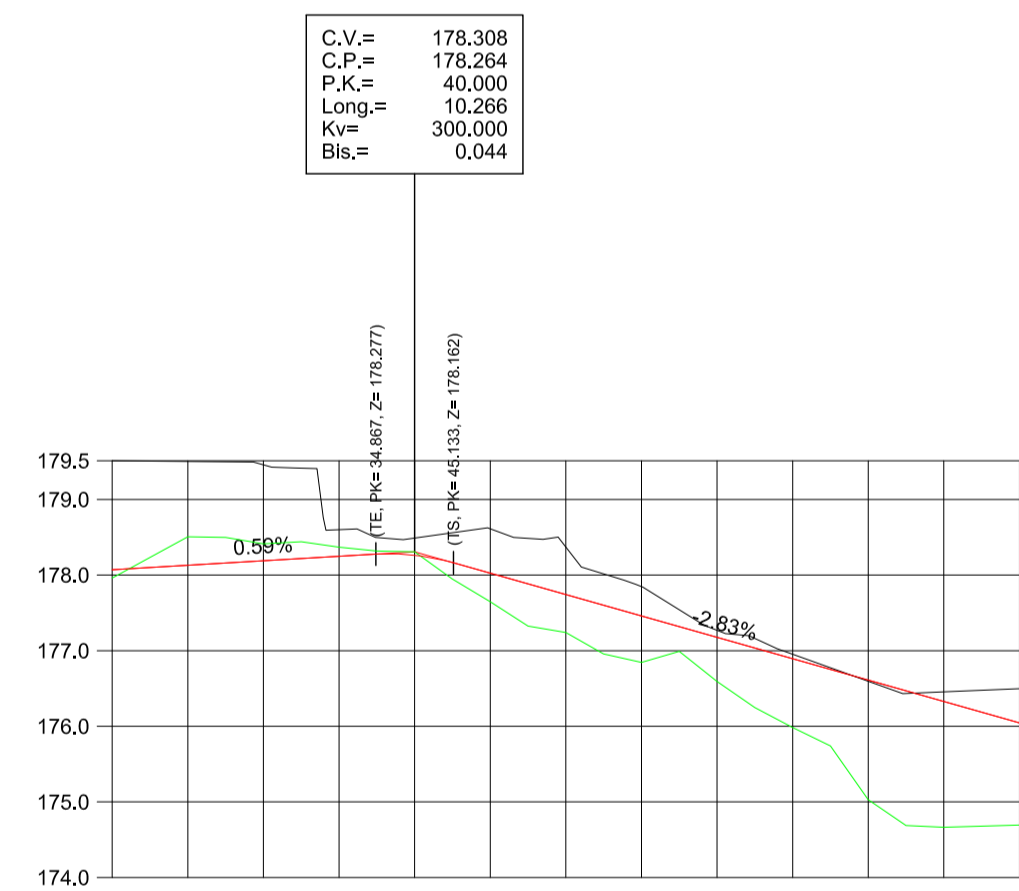
PERFIL LONGITUDINAL
CALLE B.



| | | | | | | | | | | | | | | | | |
|------------------------|-----------|--------|--------|--------|--------|--------|--------|--------|--------|--------|--------|--------|--------|--------|--------|--------|
| P.K. | | 0.0 | 10.0 | 20.0 | 30.0 | 40.0 | 50.0 | 60.0 | 70.0 | 80.0 | 90.0 | 100.0 | 110.0 | 120.0 | 130.0 | 137.9 |
| COTAS DE PROYECTO | | 176.07 | 177.76 | 177.45 | 177.14 | 176.83 | 176.52 | 176.21 | 175.90 | 175.59 | 175.28 | 174.97 | 174.67 | 174.36 | 174.05 | 173.80 |
| COTAS DE TERRENO FIRME | | 177.73 | 177.83 | 177.56 | 177.34 | 176.97 | 176.67 | 176.28 | 175.56 | 175.00 | 174.84 | 174.50 | 173.60 | 173.00 | 173.09 | 173.79 |
| COTAS ROJAS | TERRAPLEN | 0.34 | | | | | | | 0.35 | 0.60 | 0.44 | 0.48 | 1.08 | 1.35 | 0.98 | 0.01 |
| | DESMONTE | | -0.17 | -0.11 | -0.20 | -0.14 | -0.15 | -0.06 | | | | | | | | |

Escala H: 1000 Escala V: 1000

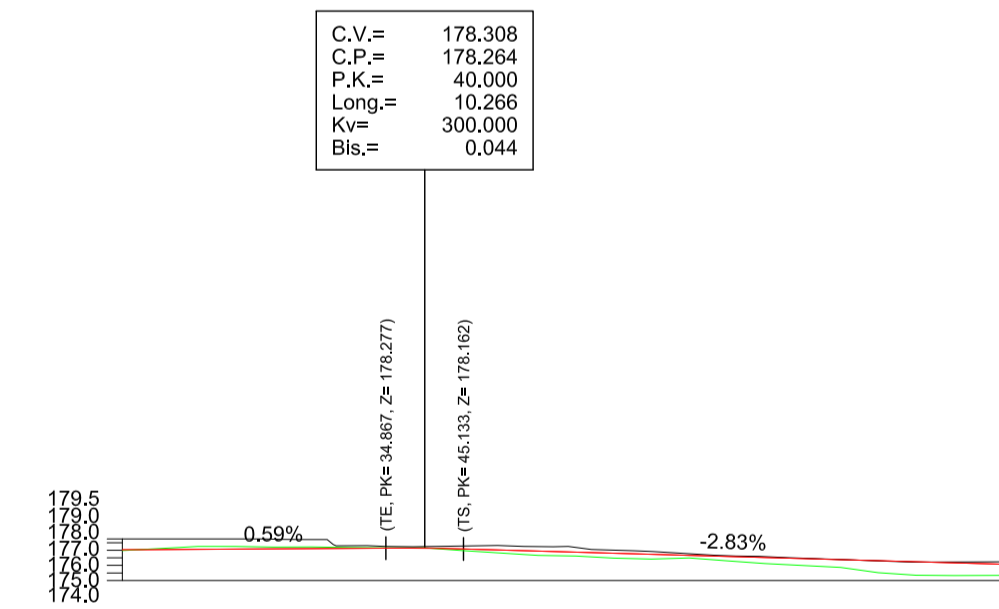
PERFIL LONGITUDINAL
CALLE TULIPANES.



| | | | | | | | | | | | | | | | |
|------------------------|-----------|--------|--------|--------|--------|--------|--------|--------|--------|--------|--------|--------|--------|--------|-------|
| P.K. | | 0.0 | 10.0 | 20.0 | 30.0 | 40.0 | 50.0 | 60.0 | 70.0 | 80.0 | 90.0 | 100.0 | 110.0 | 120.0 | 121.6 |
| COTAS DE PROYECTO | | 176.07 | 176.13 | 176.19 | 176.25 | 176.26 | 176.02 | 177.74 | 177.46 | 177.18 | 176.89 | 176.61 | 176.33 | 176.04 | |
| COTAS DE TERRENO FIRME | | 177.96 | 178.51 | 178.41 | 178.37 | 178.31 | 177.65 | 177.24 | 176.64 | 176.59 | 175.98 | 175.03 | 174.66 | 174.69 | |
| COTAS ROJAS | TERRAPLEN | 0.11 | | | | | 0.38 | 0.50 | 0.61 | 0.58 | 0.91 | 1.58 | 1.66 | 1.35 | |
| | DESMONTE | | -0.38 | -0.22 | -0.12 | -0.04 | | | | | | | | | |

Escala H: 1000 Escala V: 100

PERFIL LONGITUDINAL
CALLE TULIPANES.



| | | | | | | | | | | | | | | | |
|------------------------|-----------|--------|--------|--------|--------|--------|--------|--------|--------|--------|--------|--------|--------|--------|-------|
| P.K. | | 0.0 | 10.0 | 20.0 | 30.0 | 40.0 | 50.0 | 60.0 | 70.0 | 80.0 | 90.0 | 100.0 | 110.0 | 120.0 | 121.6 |
| COTAS DE PROYECTO | | 176.07 | 176.13 | 176.19 | 176.25 | 176.26 | 176.02 | 177.74 | 177.46 | 177.18 | 176.89 | 176.61 | 176.33 | 176.04 | |
| COTAS DE TERRENO FIRME | | 177.96 | 178.51 | 178.41 | 178.37 | 178.31 | 177.65 | 177.24 | 176.64 | 176.59 | 175.98 | 175.03 | 174.66 | 174.69 | |
| COTAS ROJAS | TERRAPLEN | 0.11 | | | | | 0.38 | 0.50 | 0.61 | 0.58 | 0.91 | 1.58 | 1.66 | 1.35 | |
| | DESMONTE | | -0.38 | -0.22 | -0.12 | -0.04 | | | | | | | | | |

Escala H: 1000 Escala V: 1000

MODIFICACIÓN
MENOR DEL P.G.O.
DE LA OROTAVA
EN LOS ÁMBITOS LA
BORUGA Y SAN
BARTOLOMÉ



EXCMO. AYUNTAMIENTO DE LA
VILLA DE LA OROTAVA
OFICINA TÉCNICA MUNICIPAL

DISPENSACIÓN: Para hacer constar que el presente documento relativo a la MODIFICACIÓN MENOR DEL PLAN GENERAL DE ORDENACIÓN DE LA OROTAVA EN LOS ÁMBITOS LA BORUGA Y SAN BARTOLOMÉ, sancionado definitivamente mediante los acuerdos adoptados por el Ayuntamiento Pleno con fecha 18 de diciembre de 2018 y 29 de enero de 2019.

DOCUMENTO FIRMADO ELECTRÓNICAMENTE

PLANO DE
PERFIL
LONGITUDINAL
Calle B y Calle Tulpanes

FECHA: FEBRERO 2018
ESCALA: 1 / 1000
Nº PLANO: OP.6.3