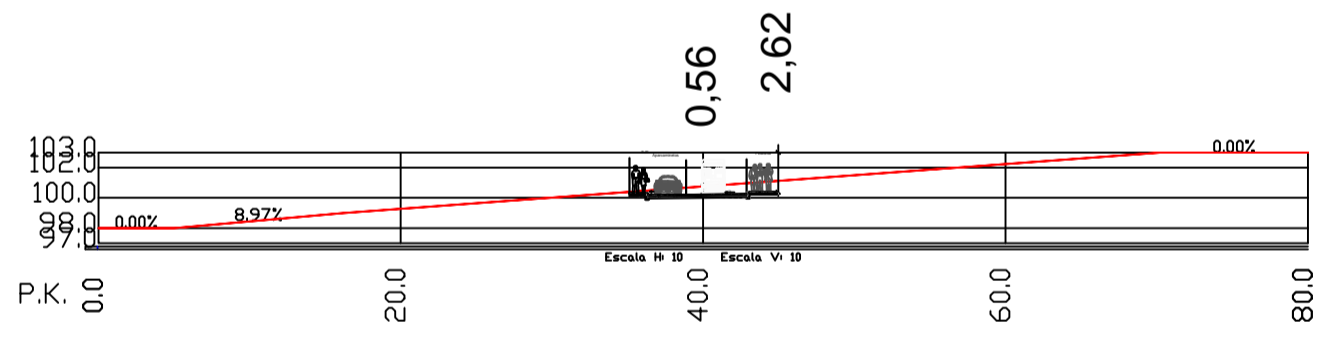
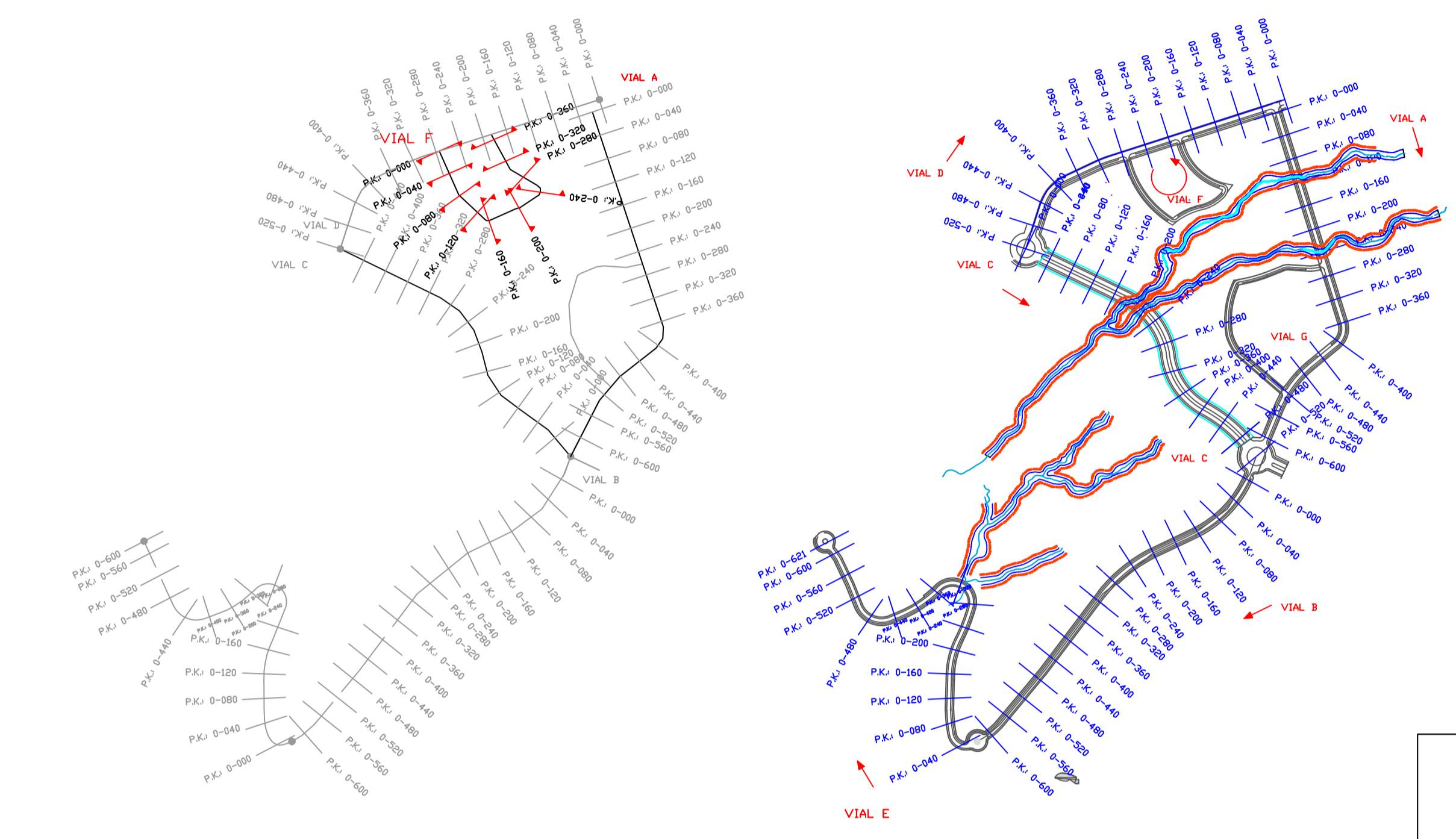
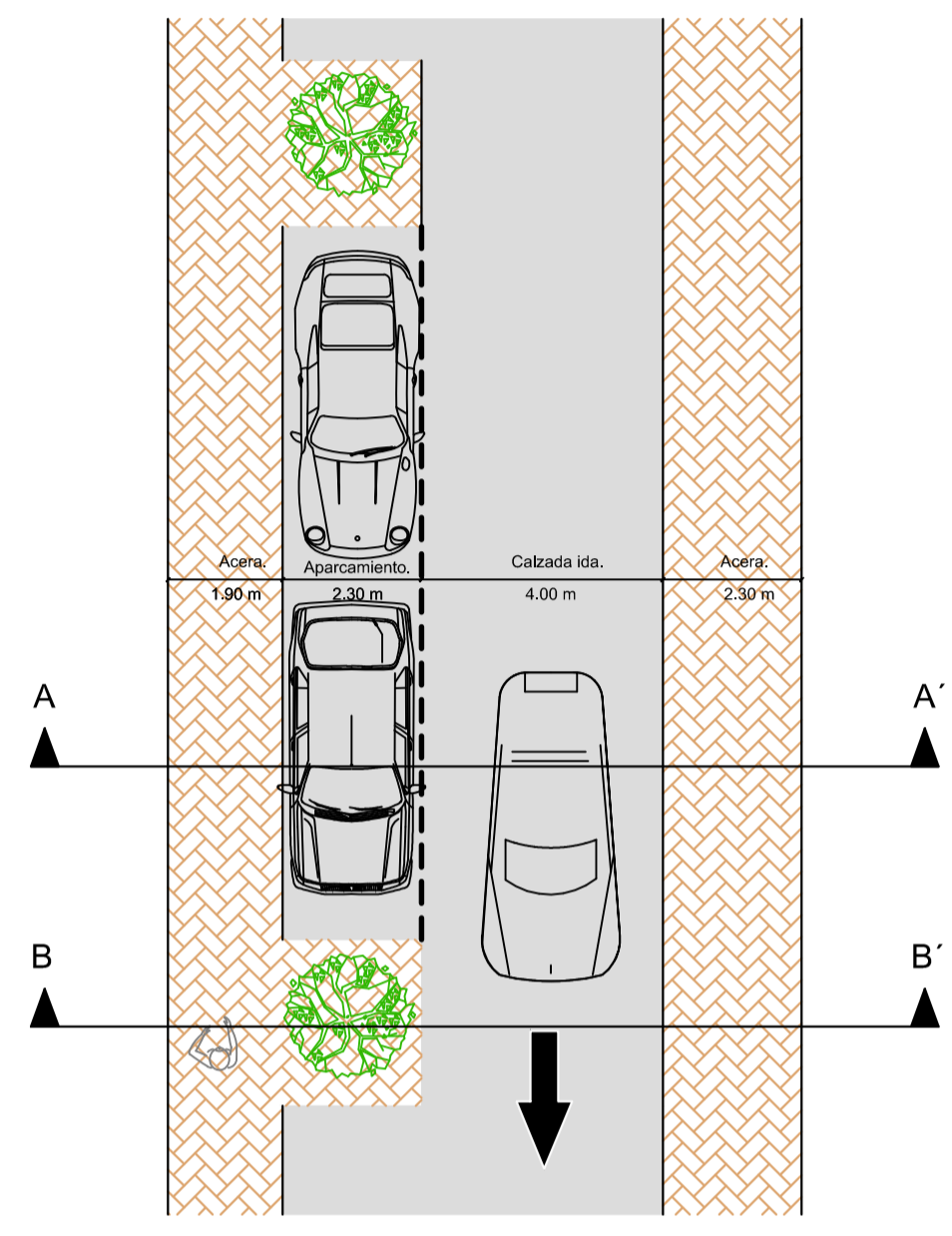
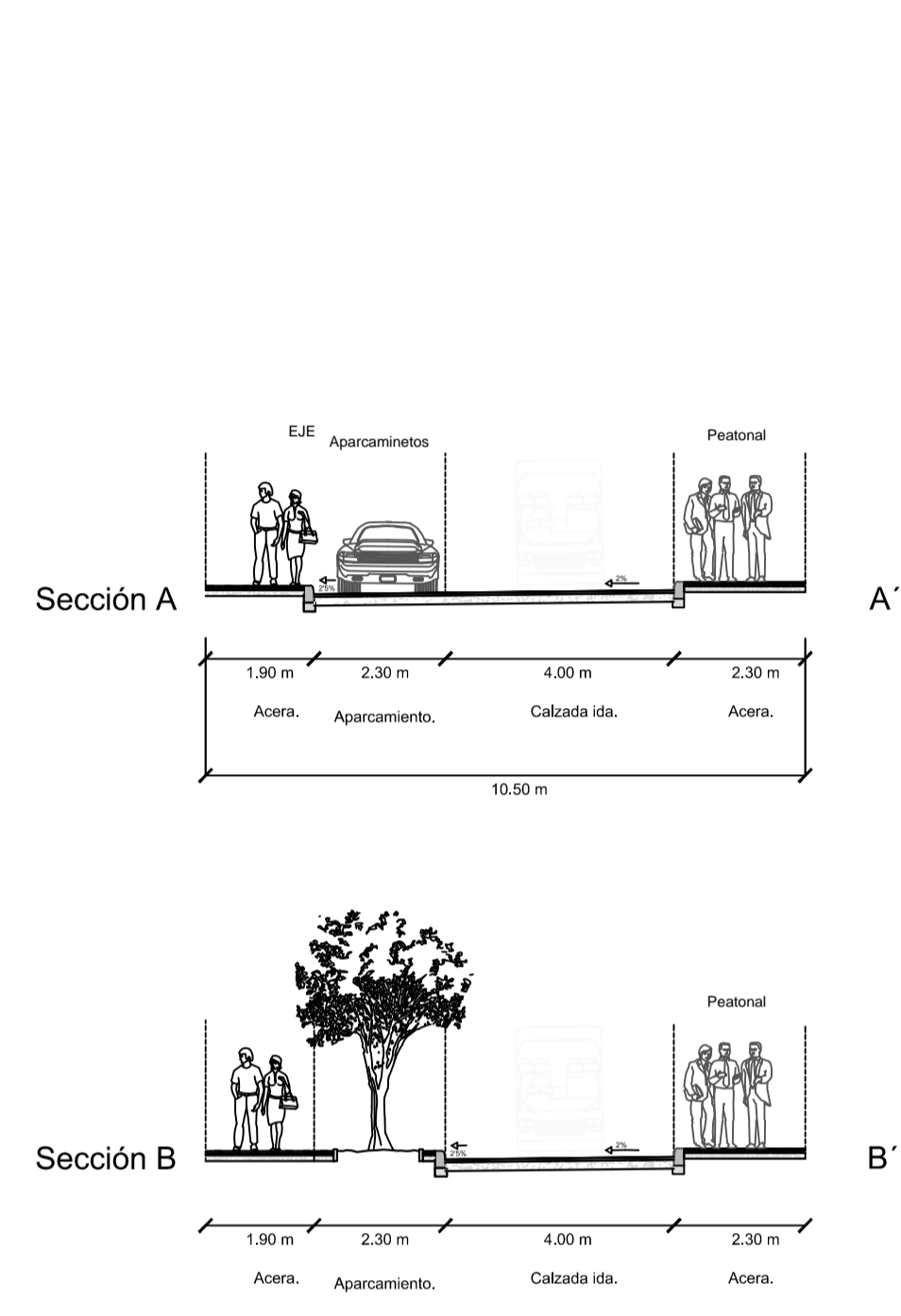
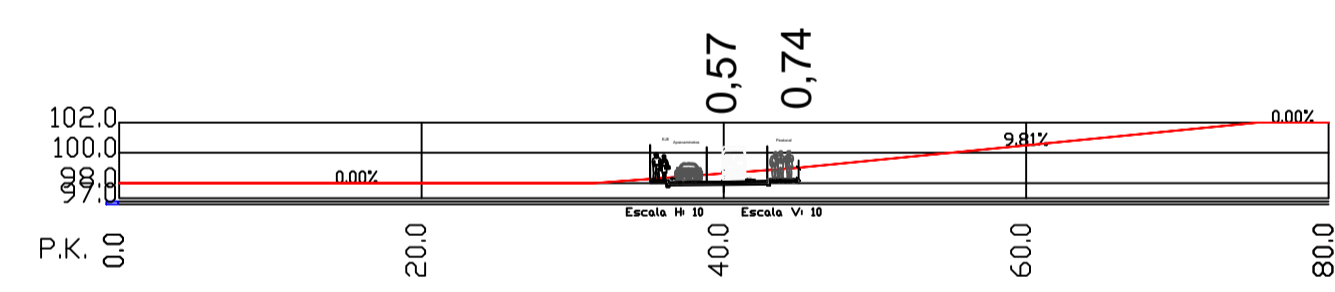


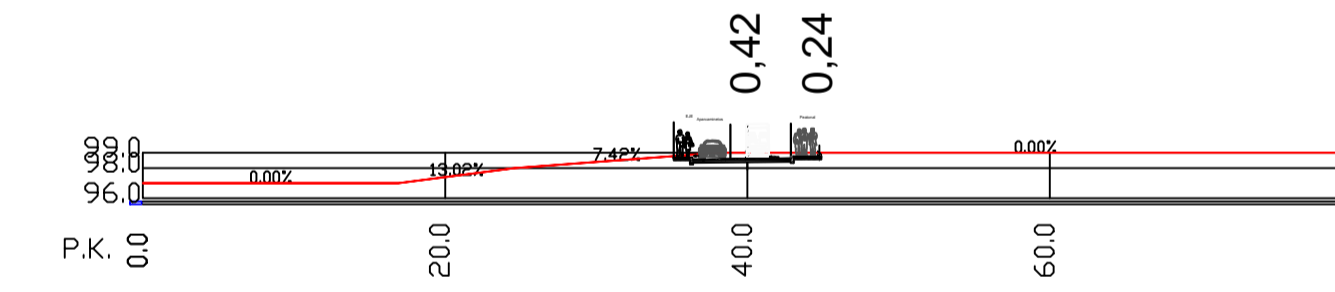
VIAL F



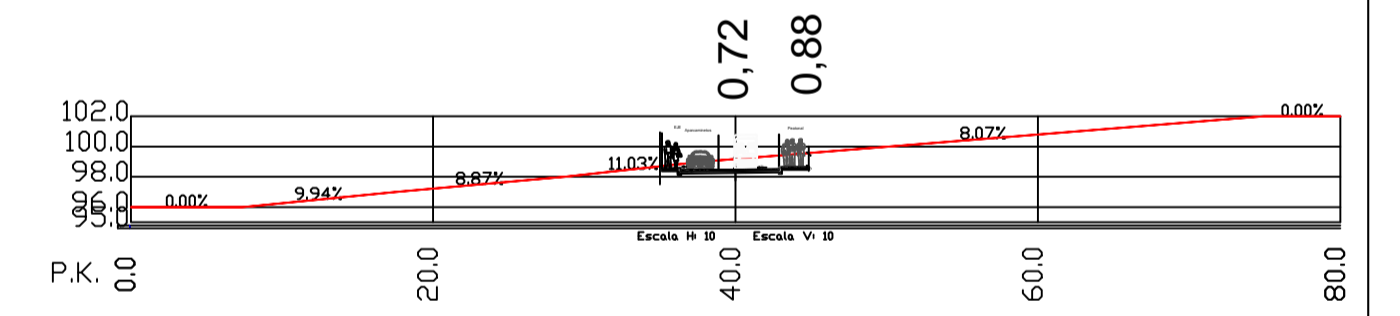
VIAL F
P.K.: 0-000



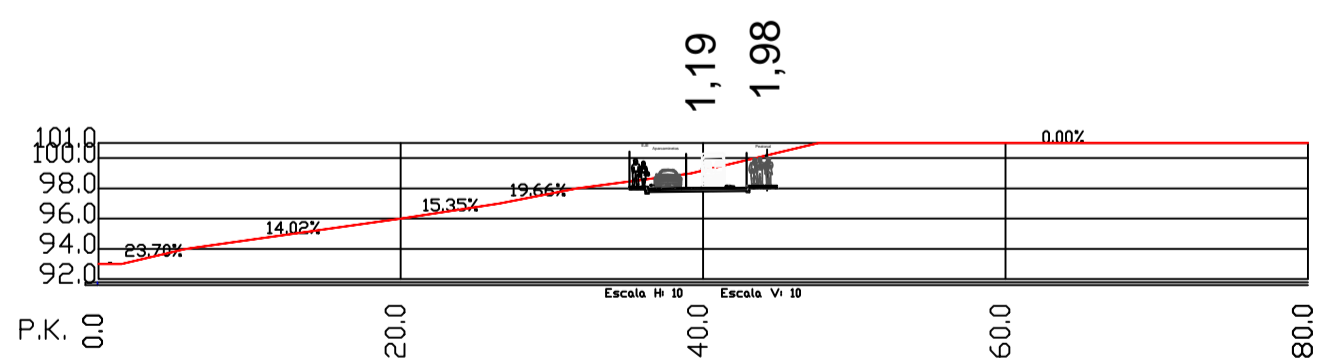
VIAL F
P.K.: 0-040



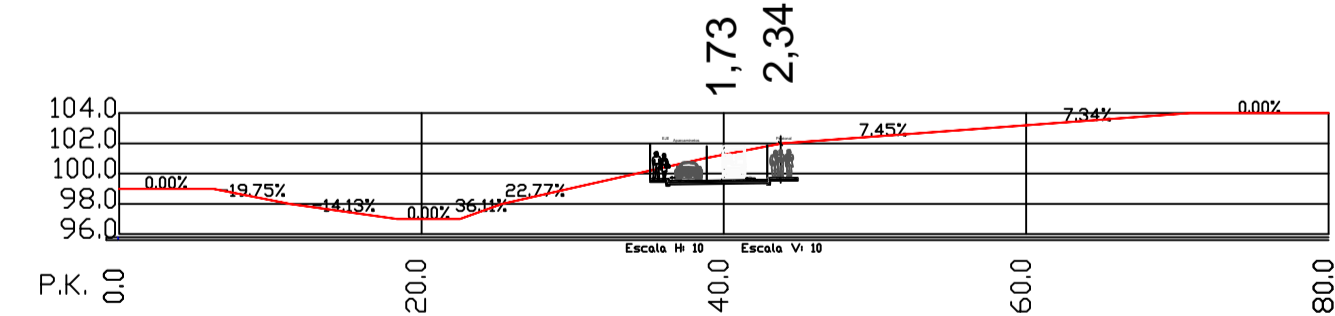
VIAL F
P.K.: 0-080



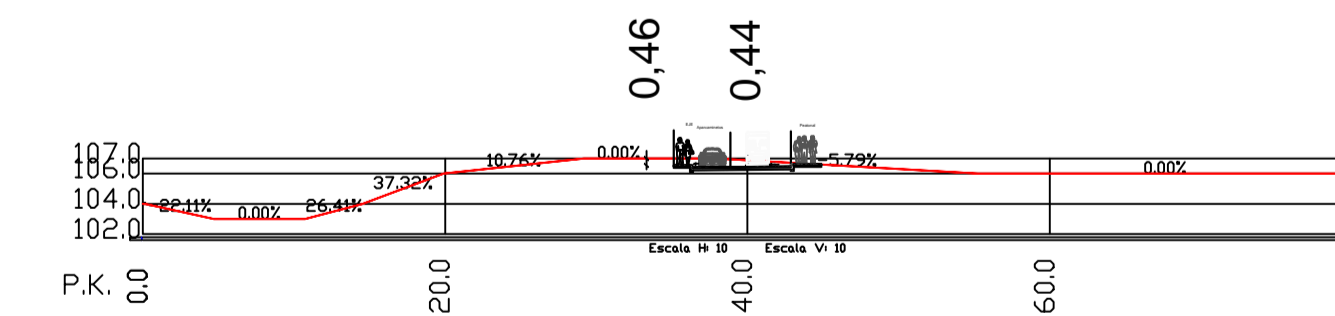
VIAL F
P.K.: 0-120



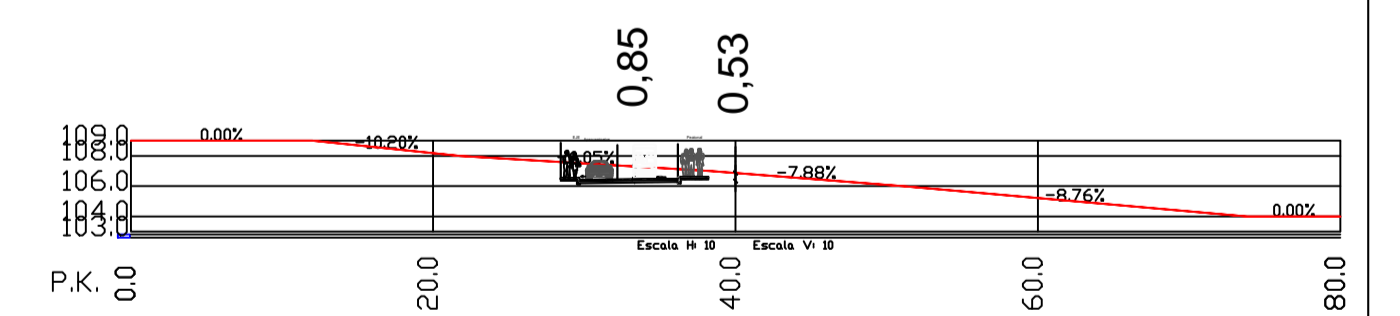
VIAL F
P.K.: 0-160



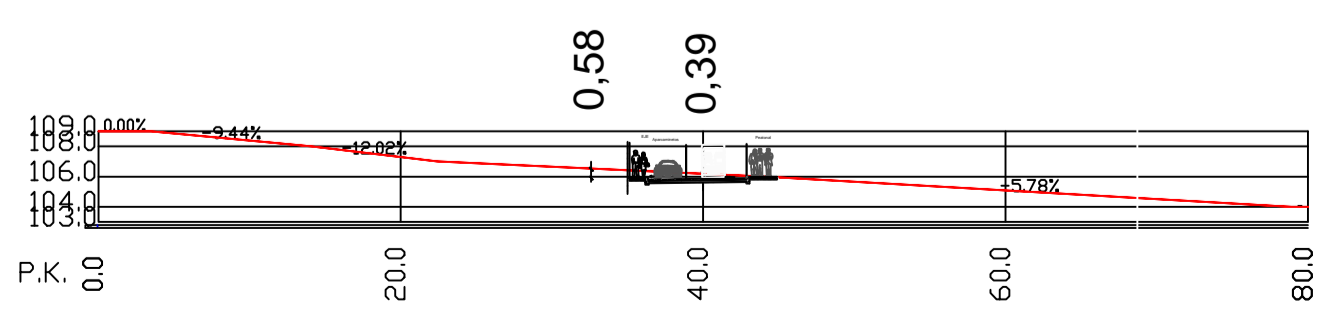
VIAL F
P.K.: 0-200



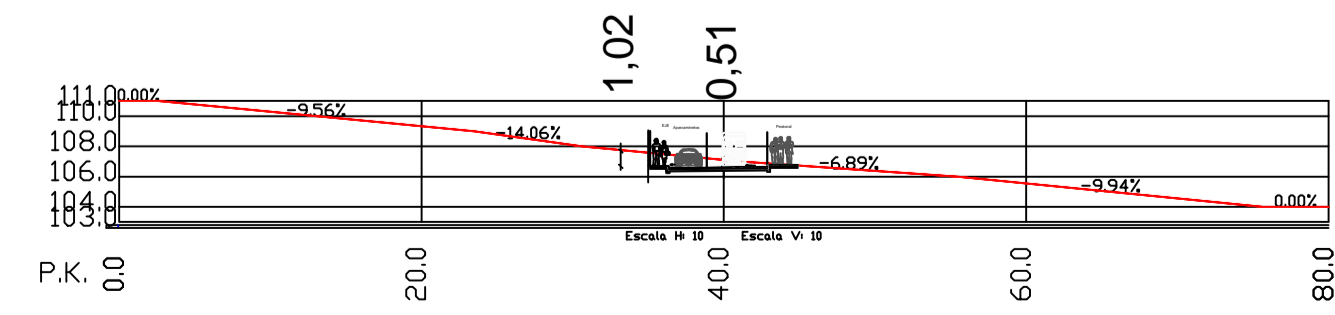
VIAL F
P.K.: 0-240



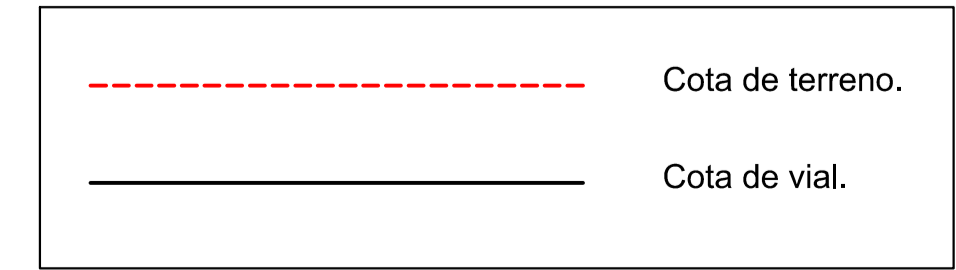
VIAL F
P.K.: 0-280



VIAL F
P.K.: 0-320



VIAL F
P.K.: 0-360



PLANO DE INFORMACIÓN:		P-2.9
RASANTES SECCION VIAL F		
REVISION PARCIAL 02 DEL PLAN GENERAL DE ADEJE		E-1:500
SECTOR SO.6 PUERTITO DE ADEJE		
SITUACION:	ADEJE	BB-1
PROMOTOR:	AYUNTAMIENTO DE ADEJE	
OBSERVACIONES:		JULIO 2015
JAVIER ALVAREZ PEÑATE	SILVIA de MIGUEL GARCIA	
ARQUITECTO, COLEG.947	ARQUITECTO, COLEG.1842	