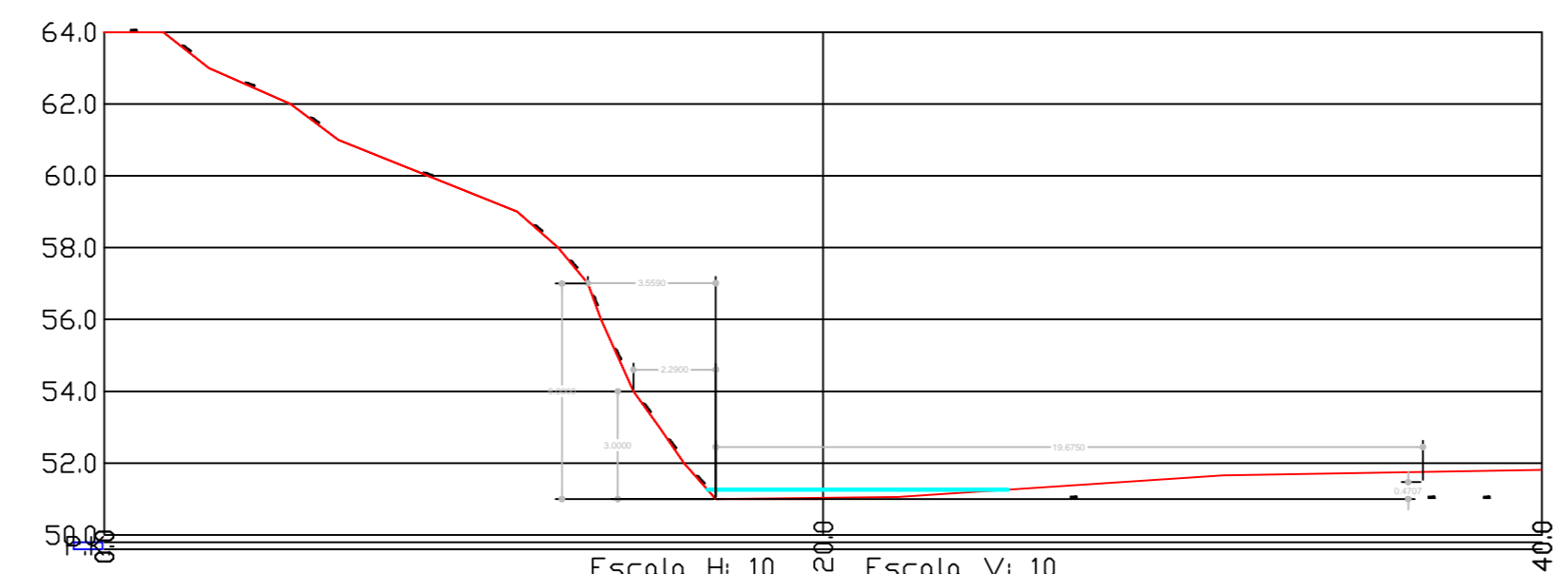
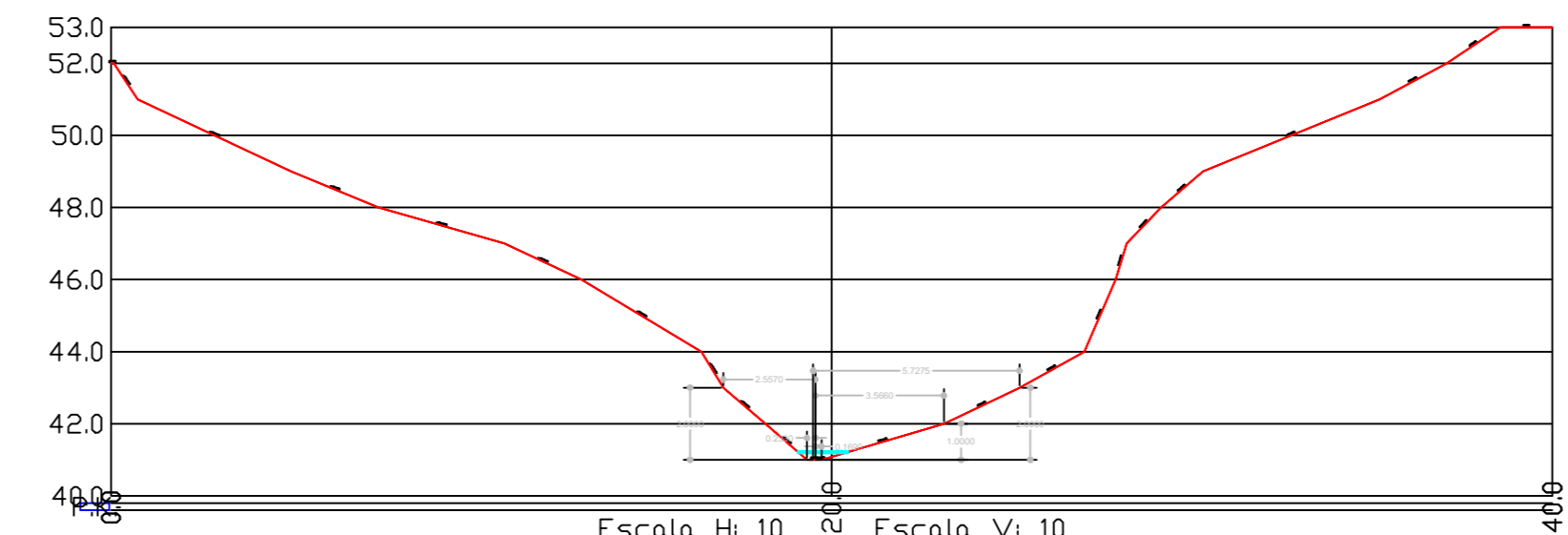


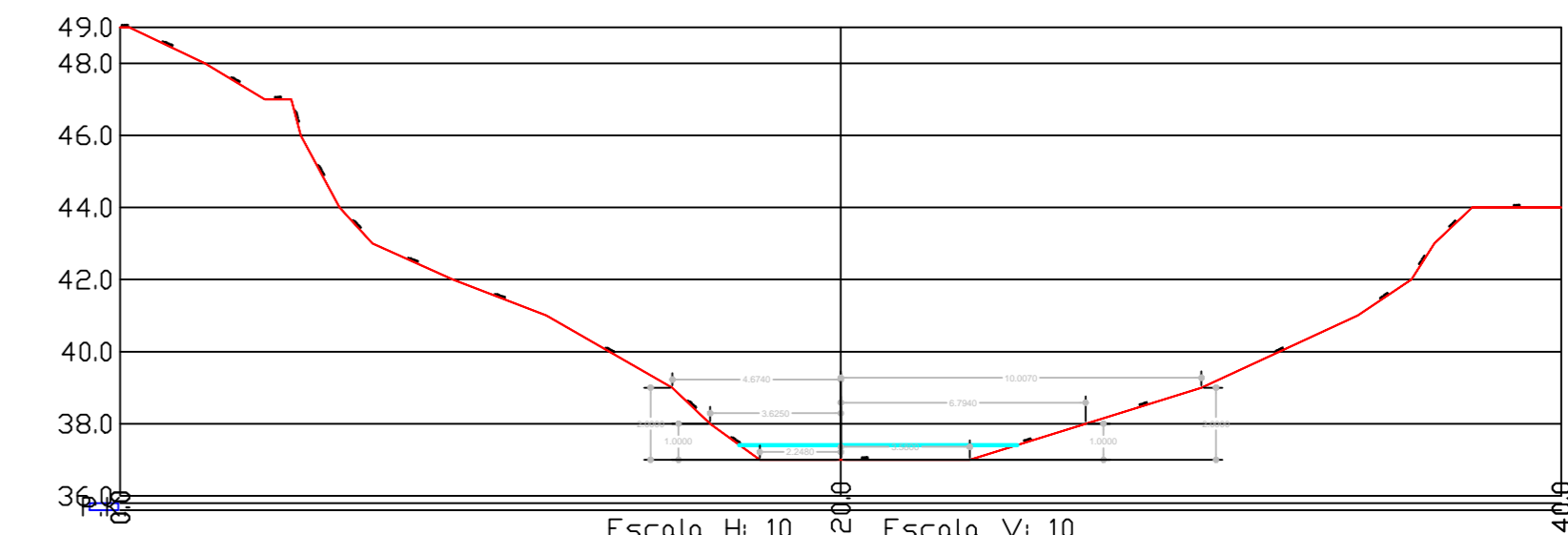
PERFIL G1.



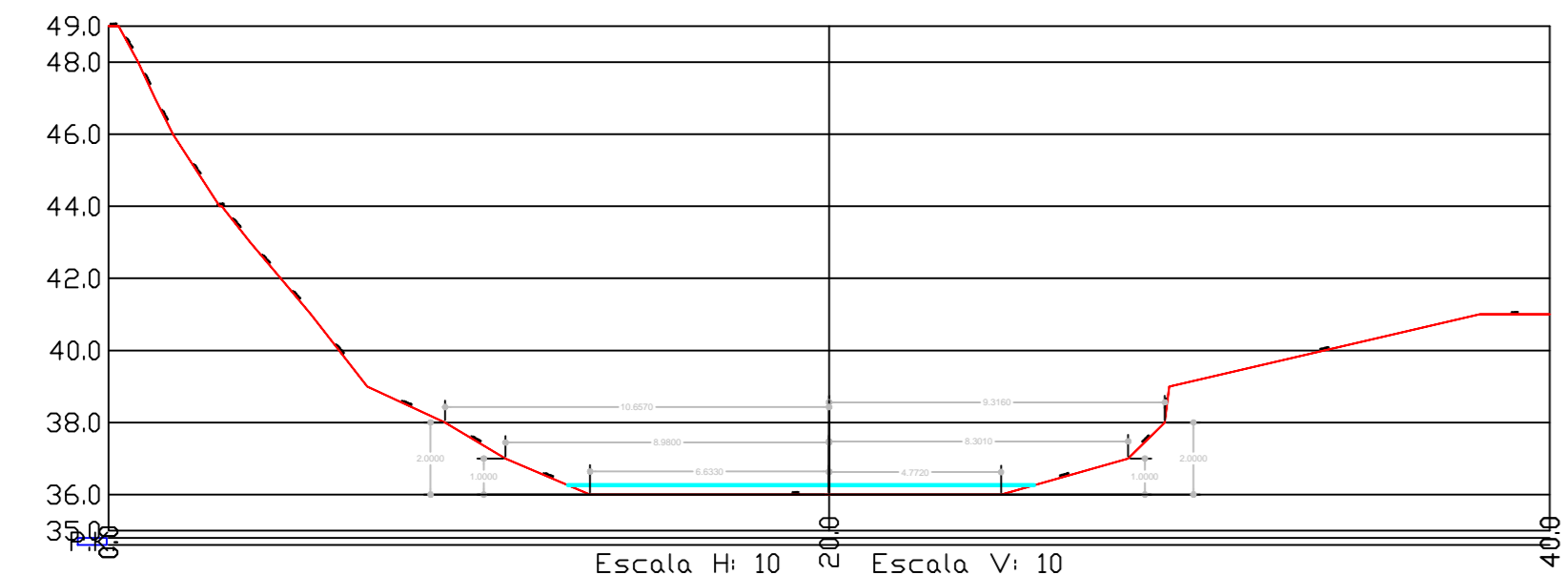
PERFIL G2.



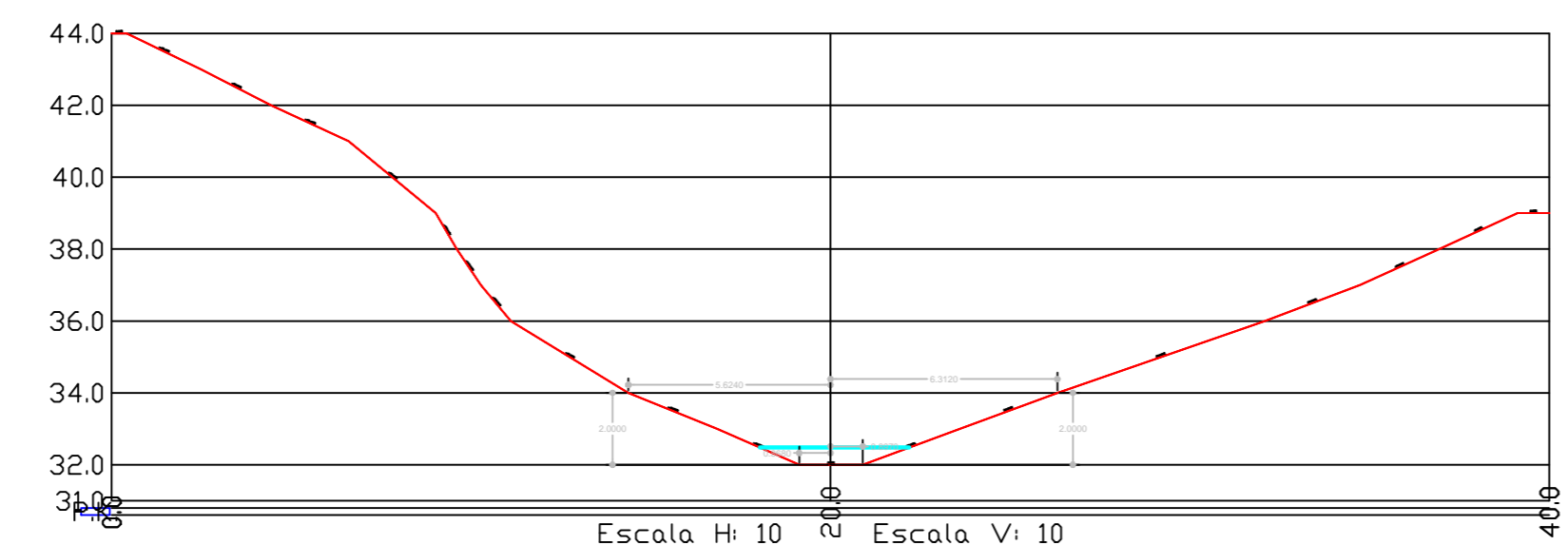
PERFIL G3.



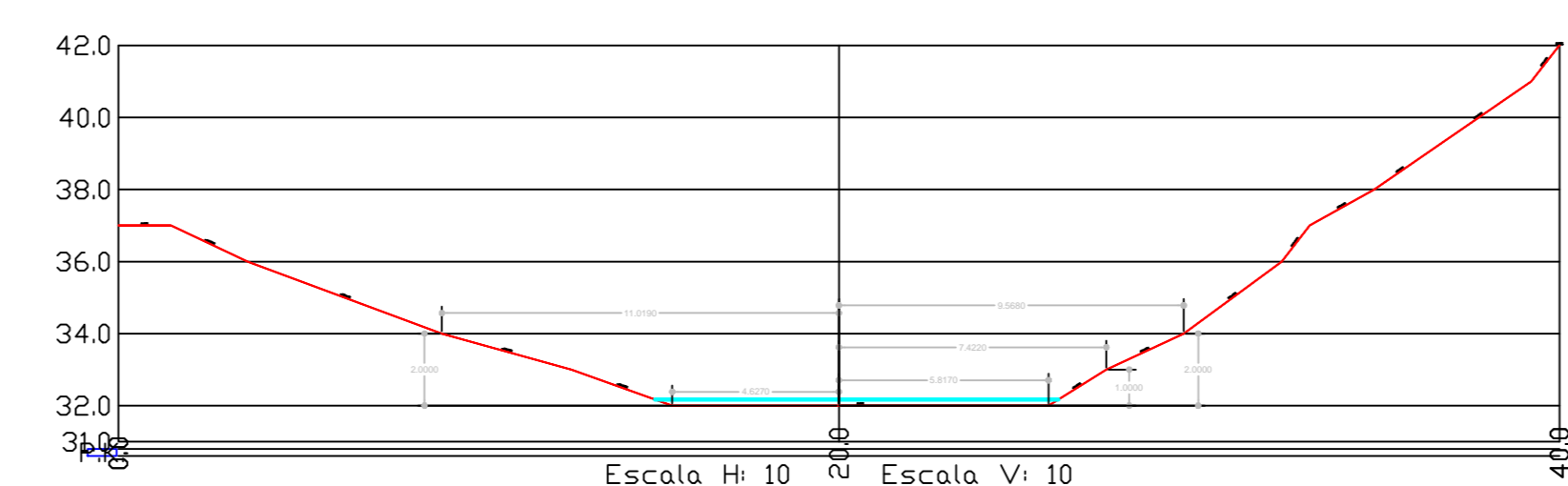
PERFIL G4.



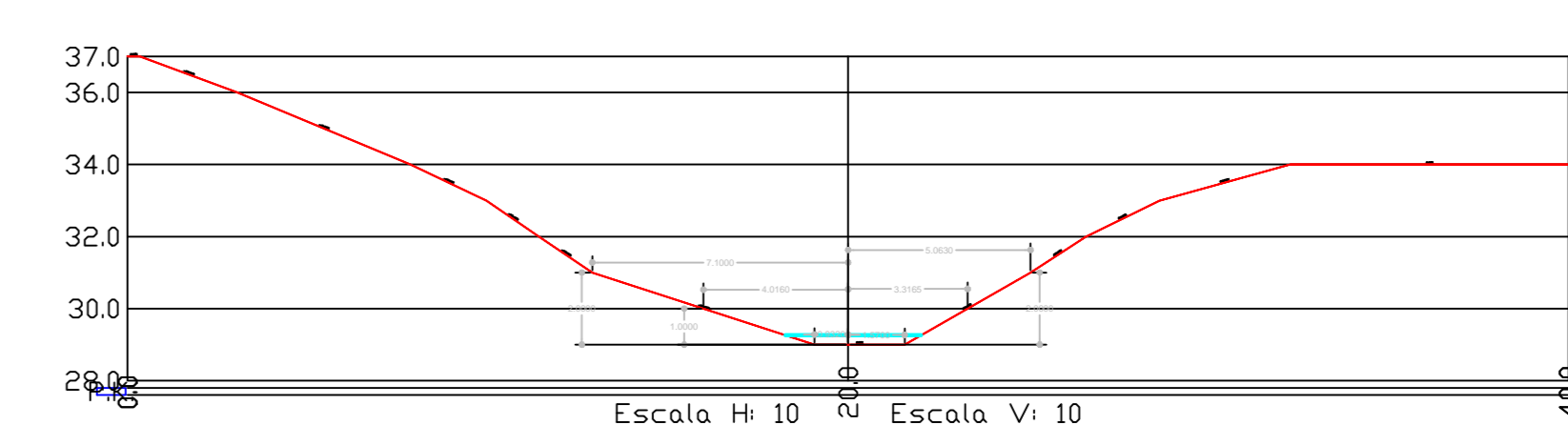
PERFIL G5.



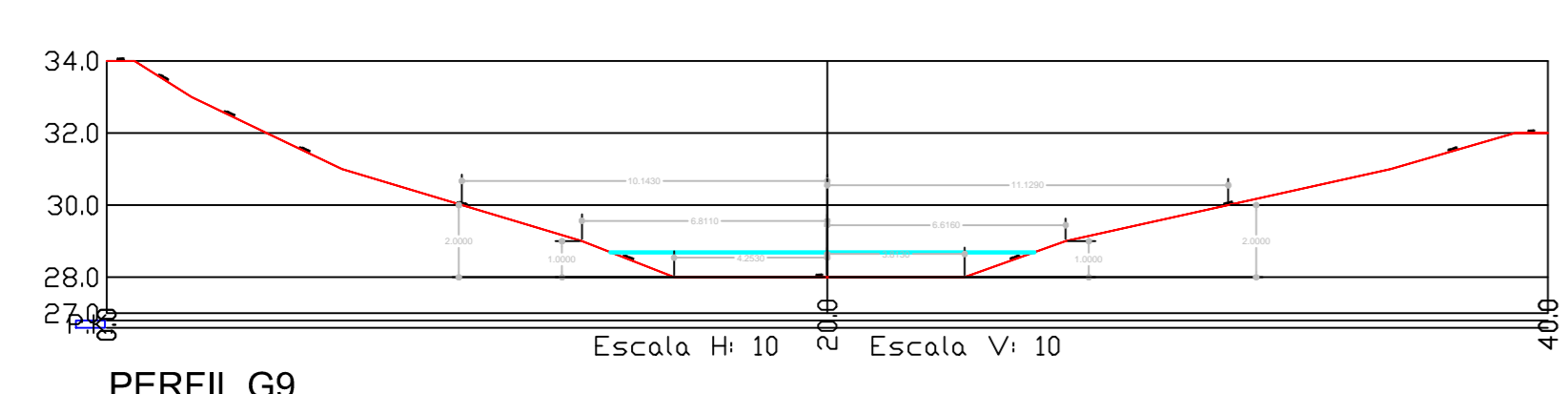
PERFIL G6.



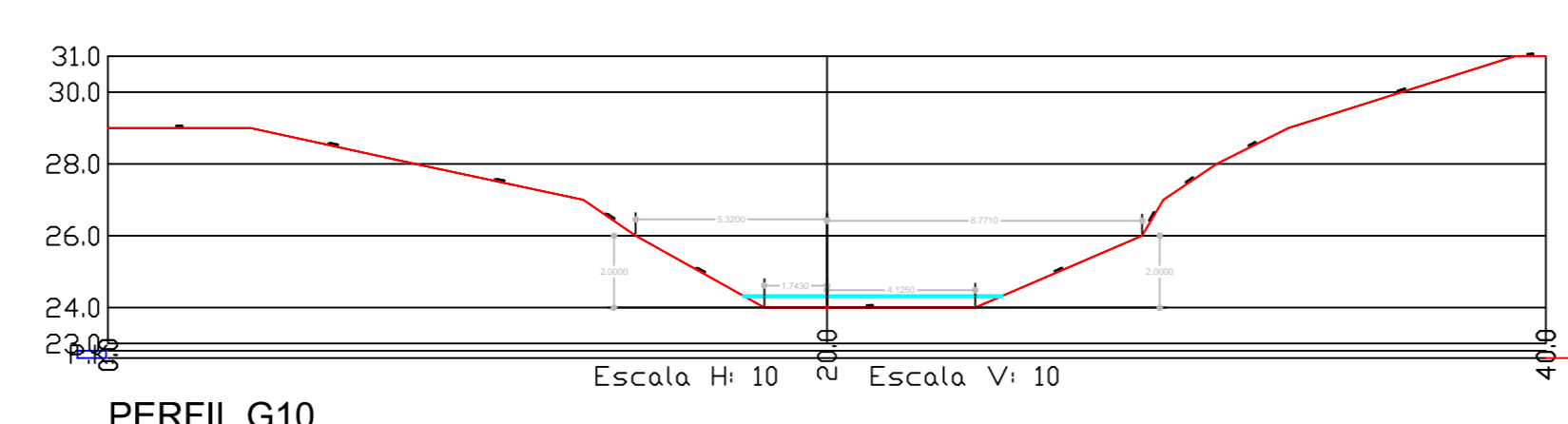
PERFIL G7.



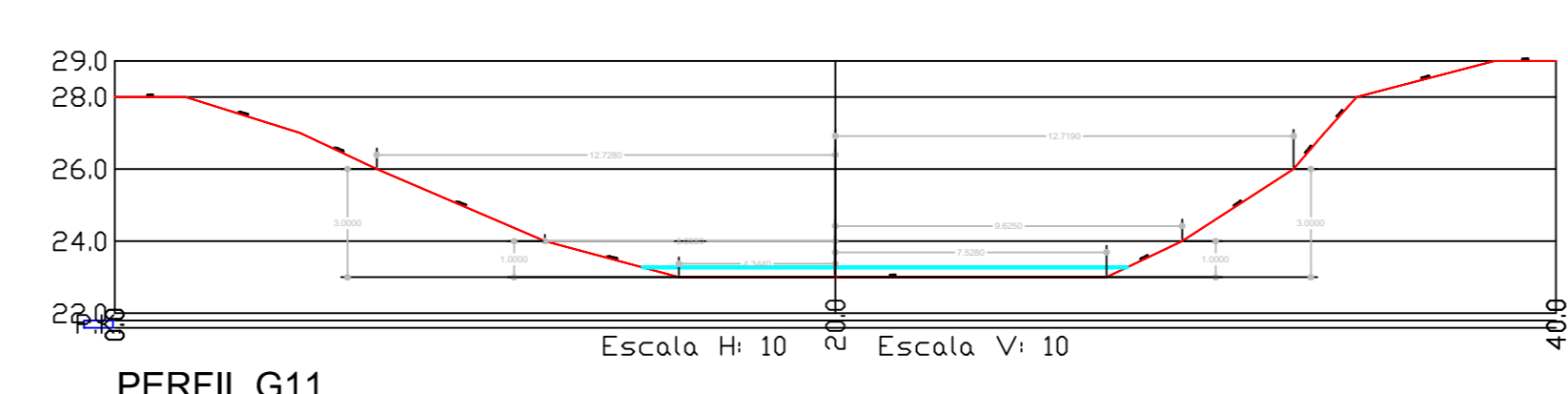
PERFIL G8.



PERFIL G9.

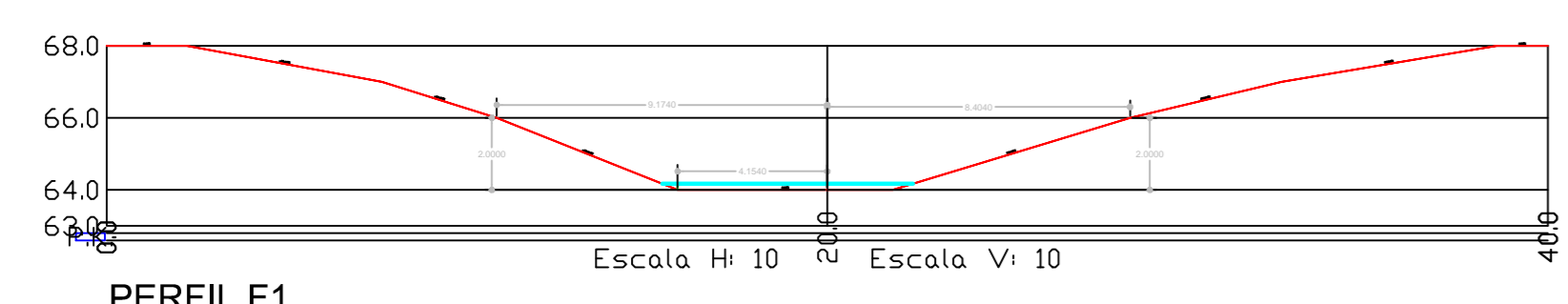


PERFIL G10.

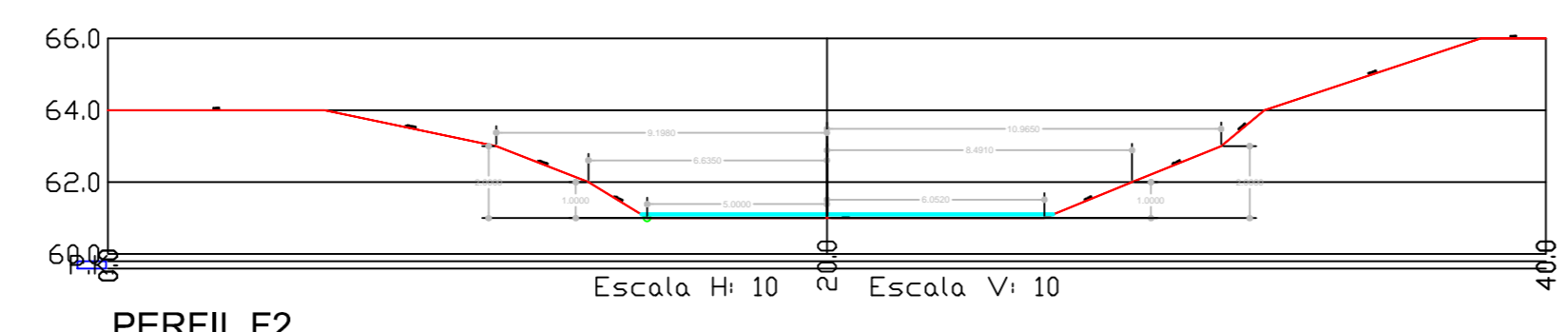


PERFIL G11.

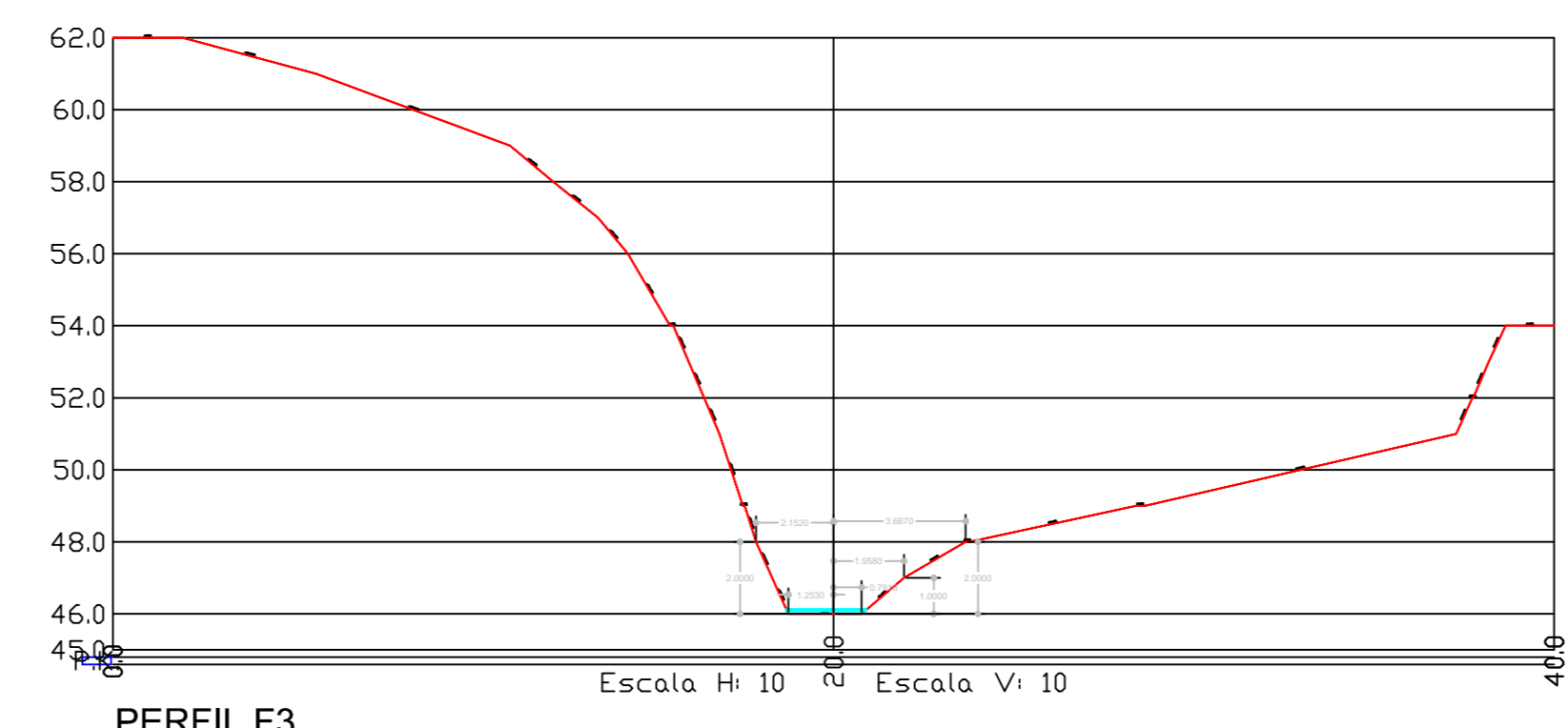
RAMAL G



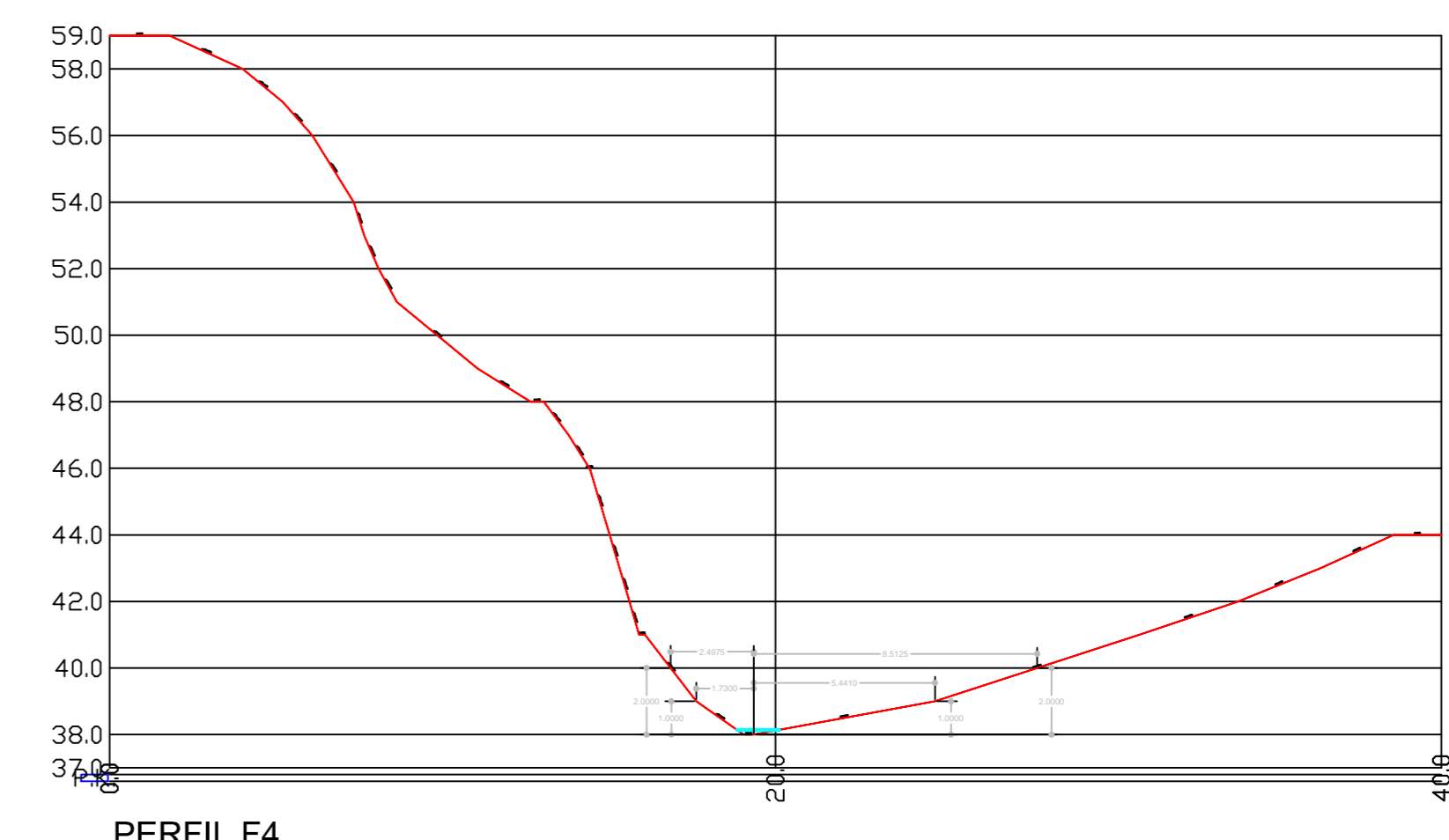
PERFIL F1.



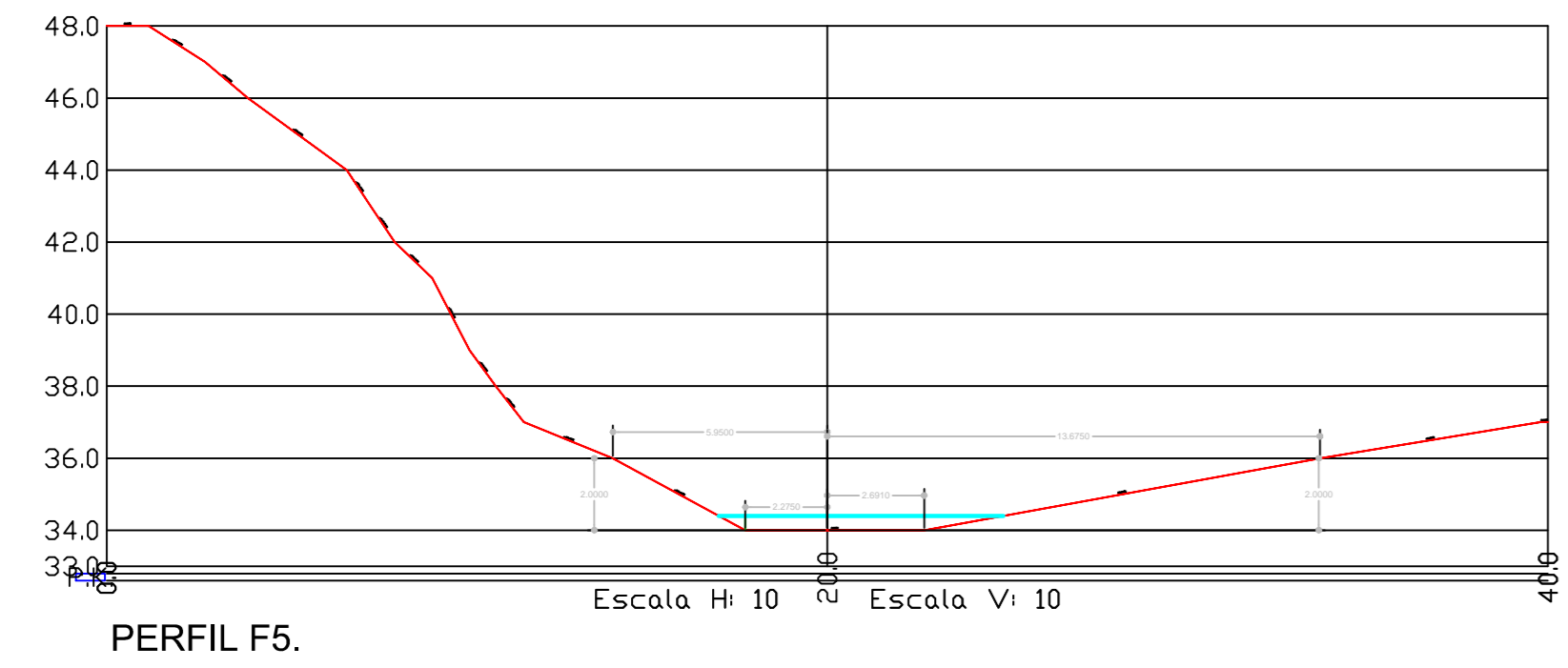
PERFIL F2.



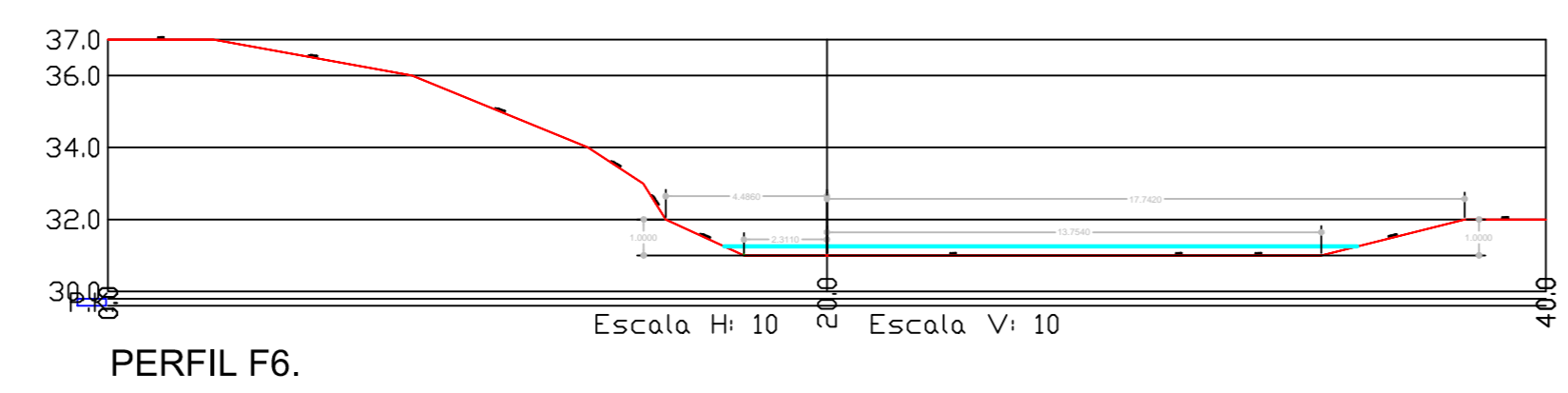
PERFIL F3.



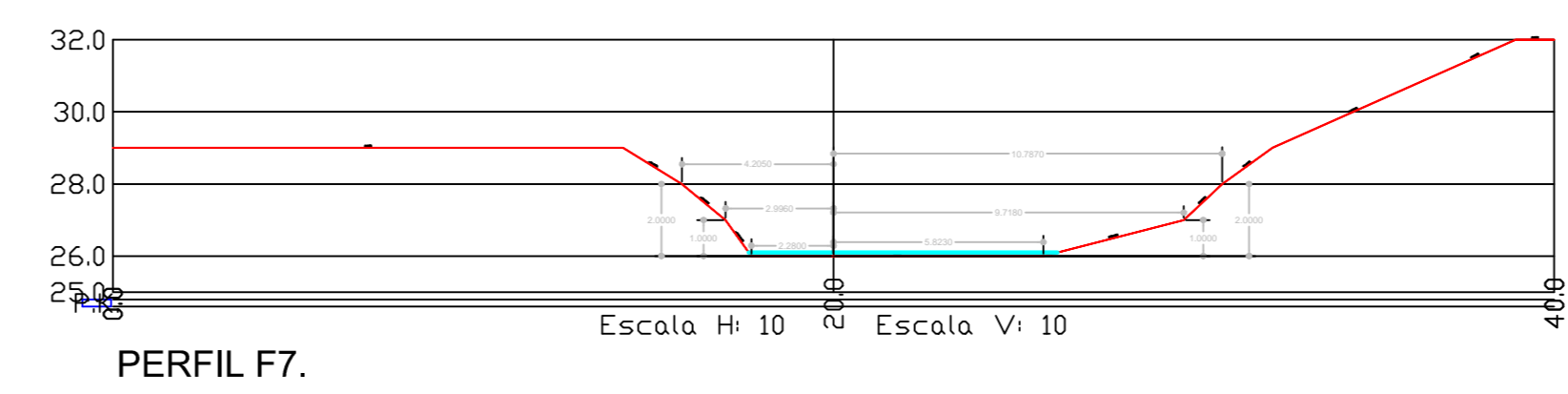
PERFIL F4.



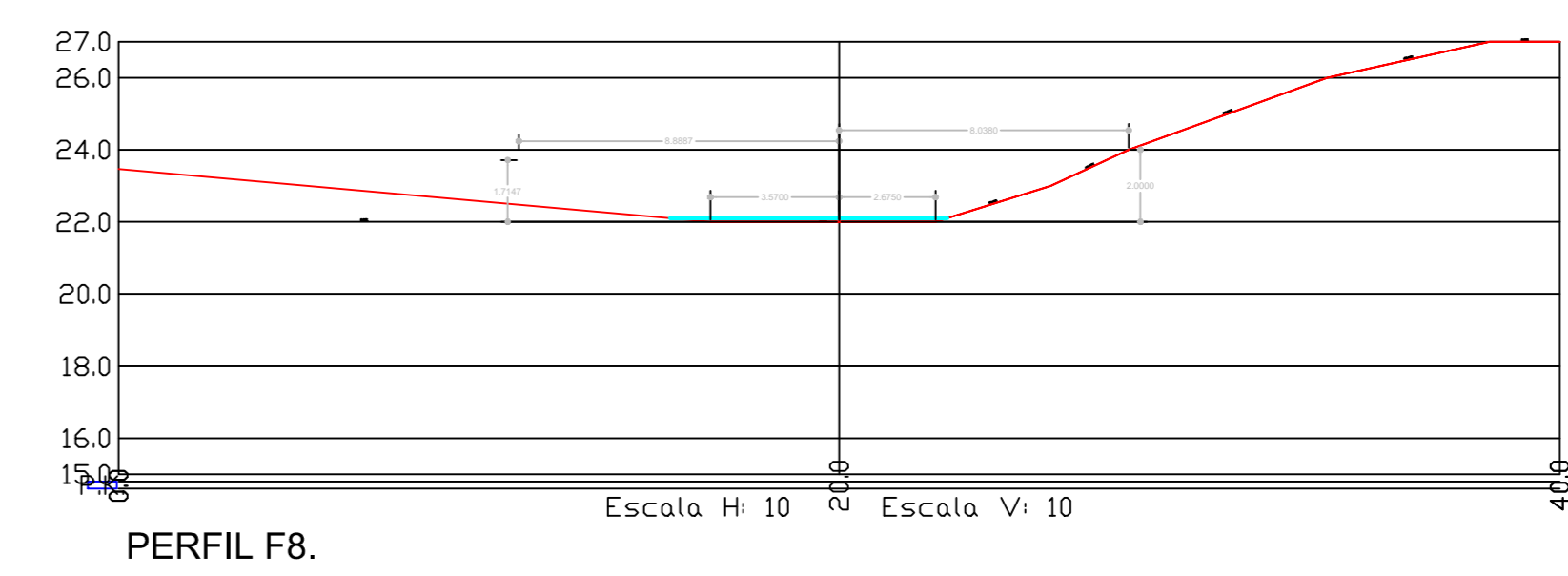
PERFIL F5.



PERFIL F6.

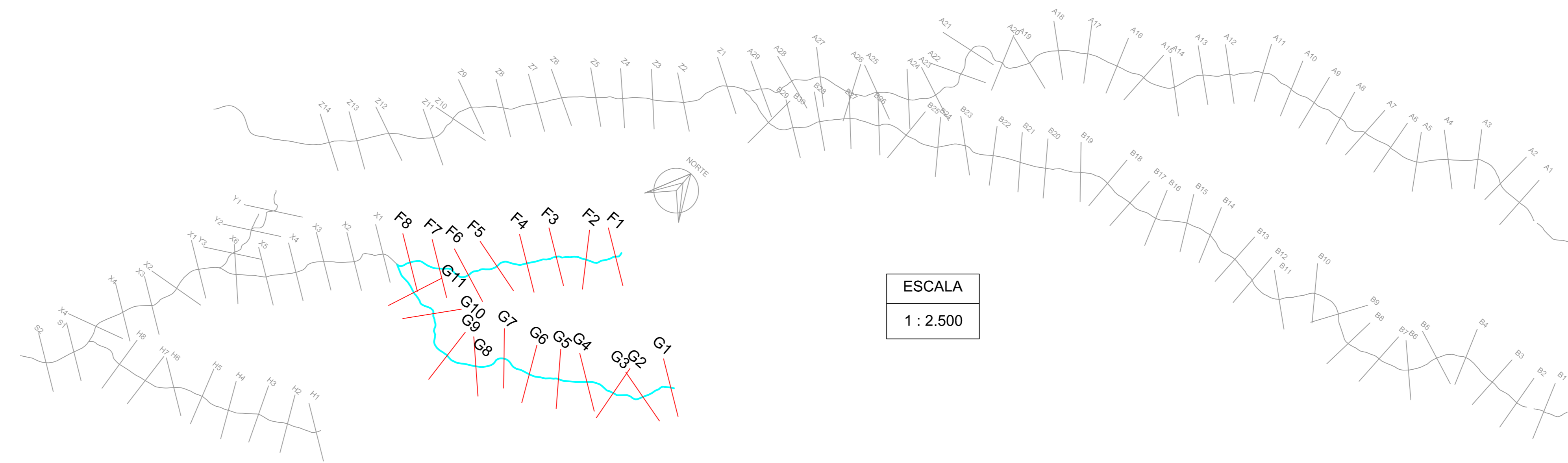
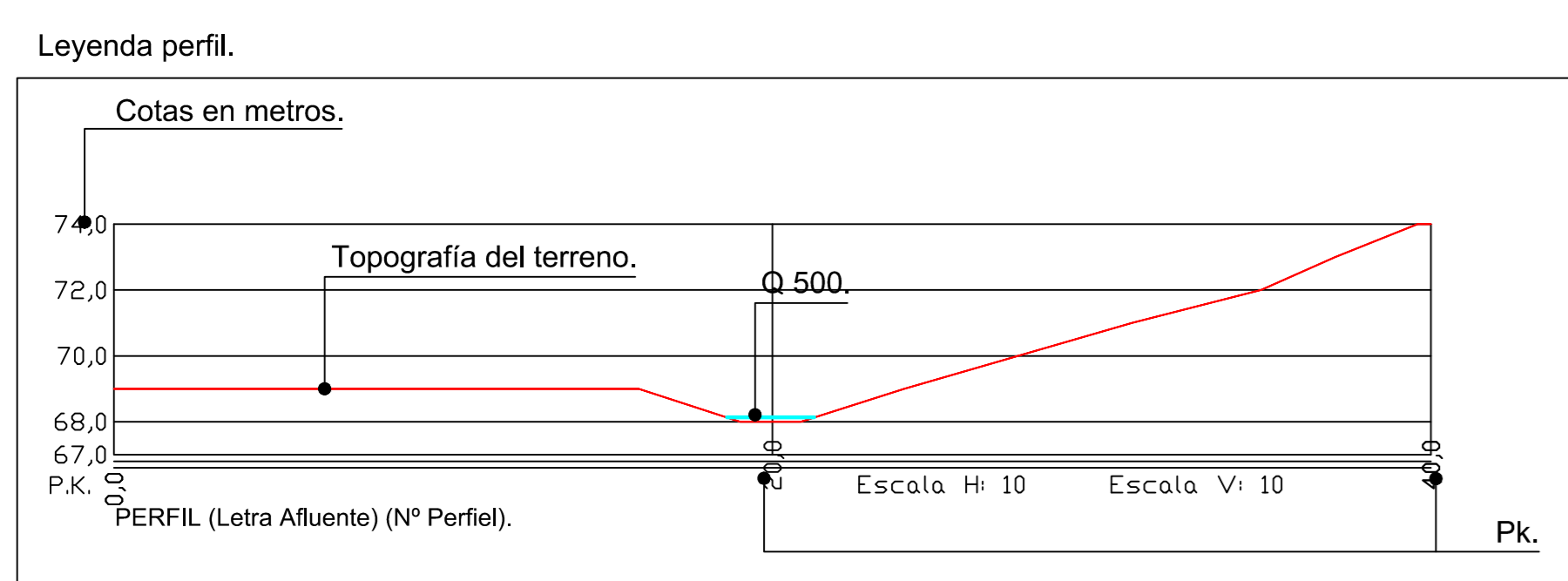


PERFIL F7.



PERFIL F8.

RAMAL F



PLANO DE INFORMACIÓN:	BARRANCOS PERFILES TRANSVERSALES 3	P-1.15
REVISION PARCIAL 02 DEL PLAN GENERAL DE ADEJE SECTOR SO.6 PUERTITO DE ADEJE		E-1:200
SITUACIÓN:	ADEJE	BB-1
PROMOTOR:	AYUNTAMIENTO DE ADEJE	JULIO 2015
OBSERVACIONES:		
JAVIER ALVAREZ PEÑATE ARQUITECTO, COLEG. 847	SILVIA DE MIGUEL GARCIA ARQUITECTO, COLEG. 1842	ADM ARQUITECTOS
ALVAREZ Y DE MIGUEL ARQUITECTOS		