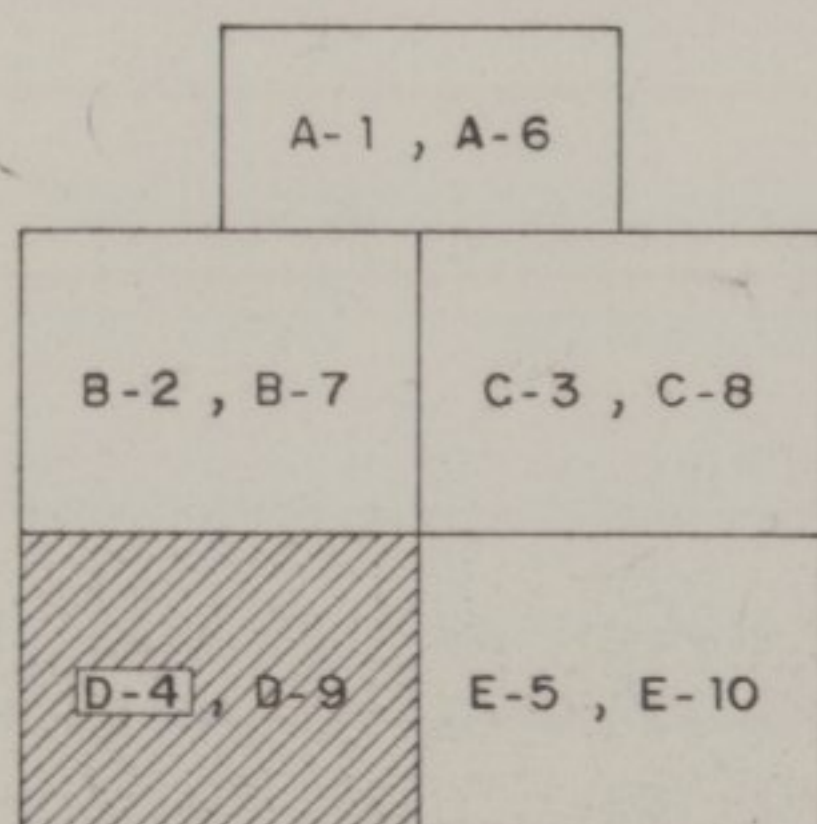













Aprobado definitivamente por la
 CUMAC mediante acuerdo de
 25 MAR. 1999

DISTRIBUCION DE PLANOS:



-  LINEA DE LIMITE MUNICIPAL
-  CONIFERAS
-  LABOR INTENSIVA (BARBECHO SEMILLADO)
-  PASTIZAL-MATORRAL
-  PASTIZAL
-  REGADIO (PLATANERA) Y HUERTO
-  VIÑEDO EN SECANO
-  FRUTALES EN SECANO
-  BARRANCOS

<p>NORMAS SUBSIDIARIAS del PLANEAMIENTO de la VILLA de GARAFIA (TEXTO REFUNDIDO)</p>	
<p>ESTRUCTURA BASICA de CULTIVO e HIDROLOGIA</p>	<p>PLANO NUM: D-4</p>
<p>EQUIPO REDACTOR:</p>	
<p>JOSE VICTOR LECUONA RODRIGUEZ JUAN PEDRO VALDES GONZALEZ MAXIMO RODRIGUEZ PEREZ</p>	<p>ARQUITECTO TECNICO ARQUITECTO TECNICO ARQUITECTO</p>
<p>ESCALA 1:10.000 Mayo 1.995</p>	