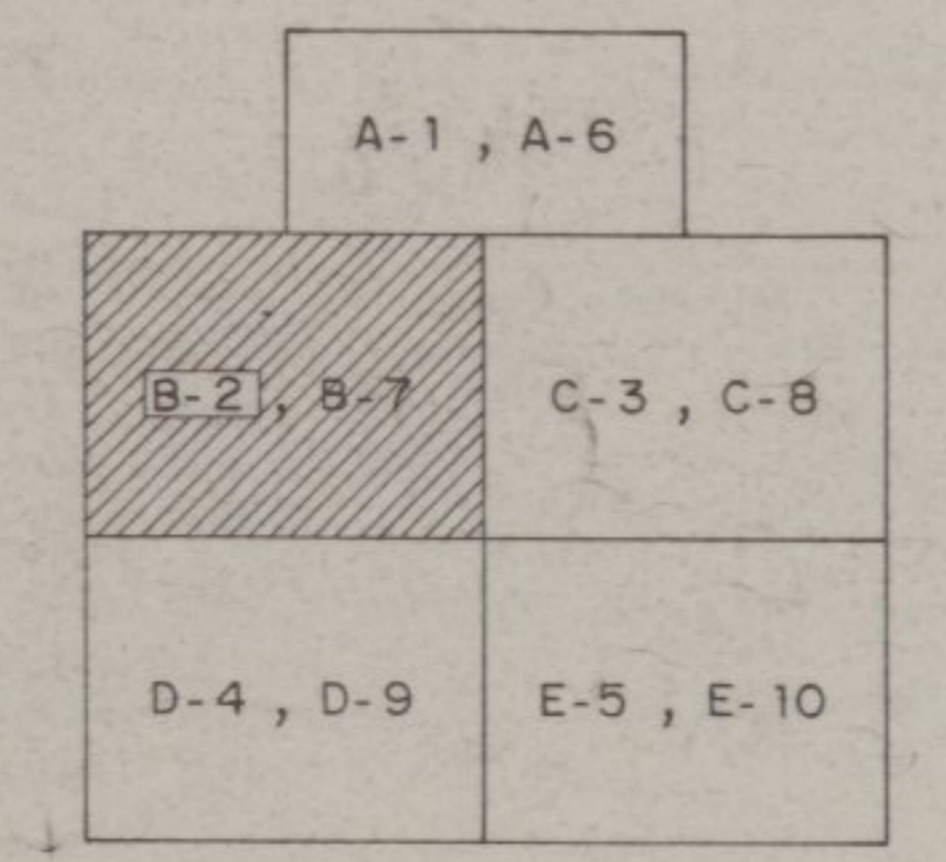













DISTRIBUCION DE PLANOS:



-  LINEA DE LIMITE MUNICIPAL
-  CONIFERAS
-  LABOR INTENSIVA (BARBECHO SEMILLADO)
-  PASTIZAL-MATORRAL
-  PASTIZAL
-  REGADIO (PLATANERA) Y HUERTO
-  VIÑEDO EN SECANO
-  FRUTALES EN SECANO
-  BARRANCOS

NORMAS SUBSIDIARIAS del PLANEAMIENTO
de la VILLA de GARAFIA
(TEXTO REFUNDIDO)

ESTRUCTURA BASICA de CULTIVO e
HIDROLOGIA

APROBADO DEFINITIVAMENTE
CUMAC mediante acuerdo de
25 JUN 1990

EQUIPO REDACTOR:
 JOSE VICTOR LECUONA RODRIGUEZ ARQUITECTO TECNICO
 JUAN PEDRO VALDES GONZALEZ ARQUITECTO TECNICO
 MAXIMO RODRIGUEZ PEREZ ARQUITECTO

PLANO NUM:
B-2

ESCALA
1:10.000

Mayo 1.995