

PLAN GENERAL DE ORDENACIÓN

FUENCALIENTE

AYUNTAMIENTO DE FUENCALIENTE DE LA PALMA

APROBACIÓN DEFINITIVA

ISLAS CANARIAS

LA PALMA

FUENCALIENTE

FECHA

PLANO

HOJA

ESCALA

TOMO

NORTE

JULIO 2025

OP-VI-3

-

1:150

OP-VI

GRUPO DE PLANOS

ORDENACIÓN PORMENORIZADA

DENOMINACIÓN

DEFINICIÓN DE LA TRAMA VIARIA. SECCIONES TIPO

REDACTOR

EQUIPO TÉCNICO DE GESPLAN, S.A.

DATOS DEL PLANO

SISTEMA DE COORDENADAS: WGS 1984 UTM Zone 28N

PROYECCIÓN: Transverse Mercator

DATUM: WGS 1984

UNIDADES: Meter

ESCALA GRÁFICA

Metros

0

25

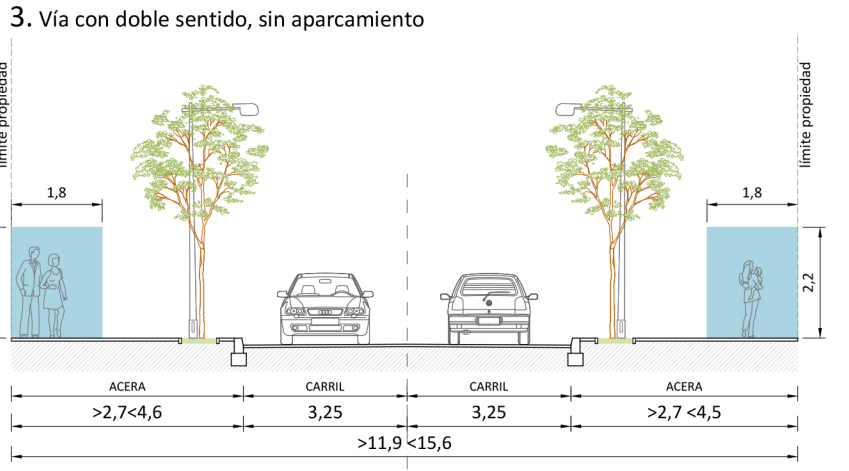
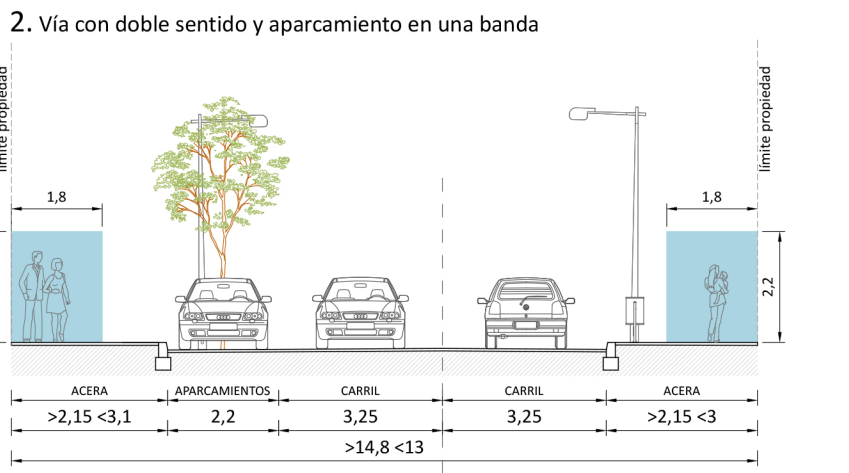
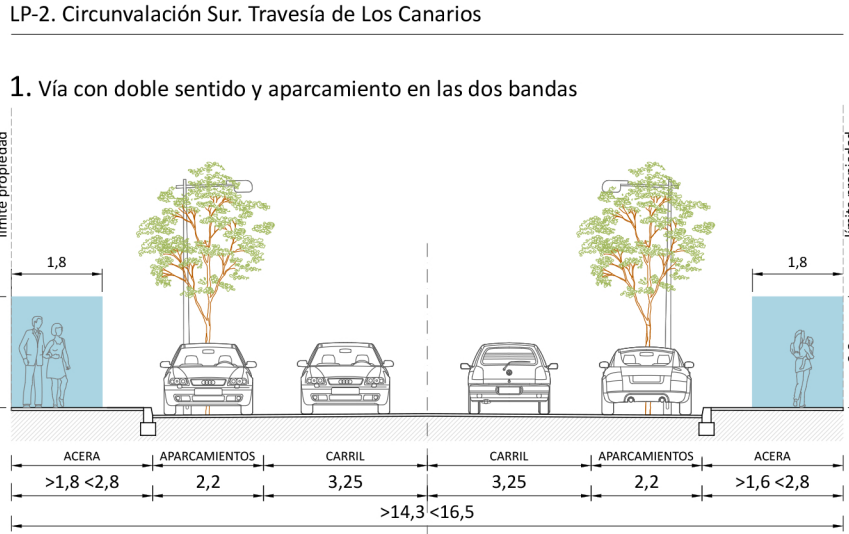
50

100

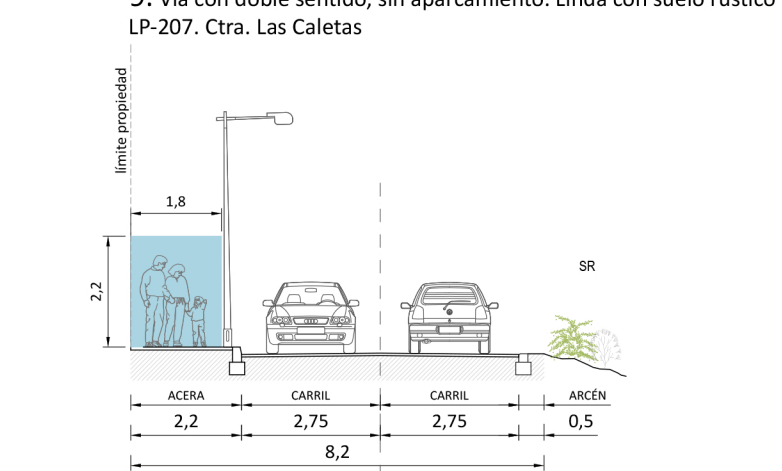
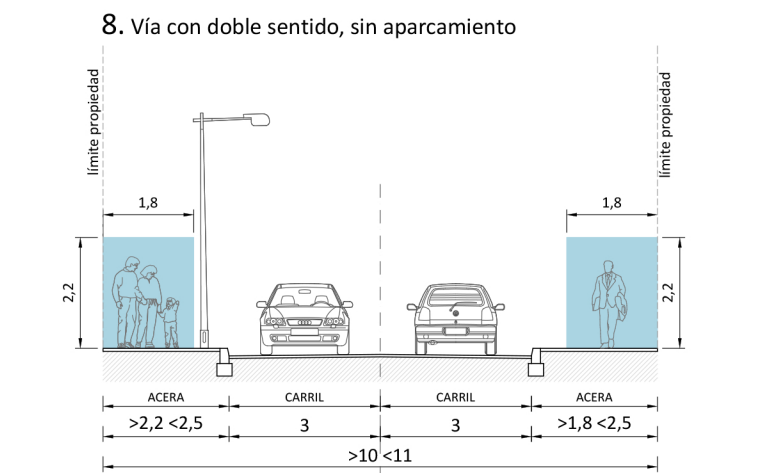
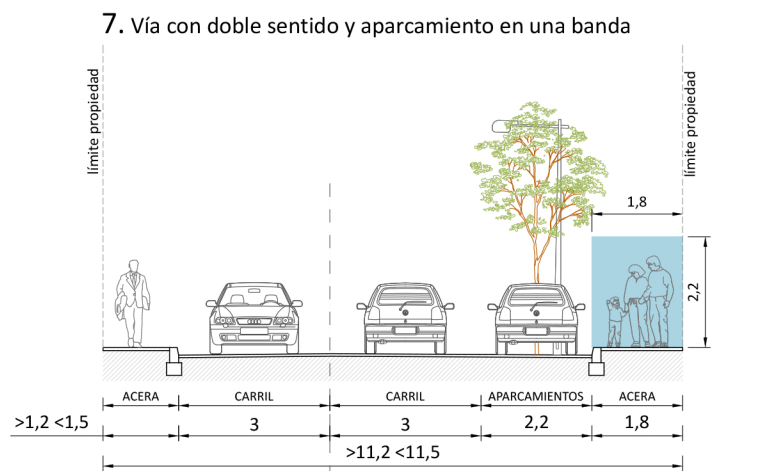
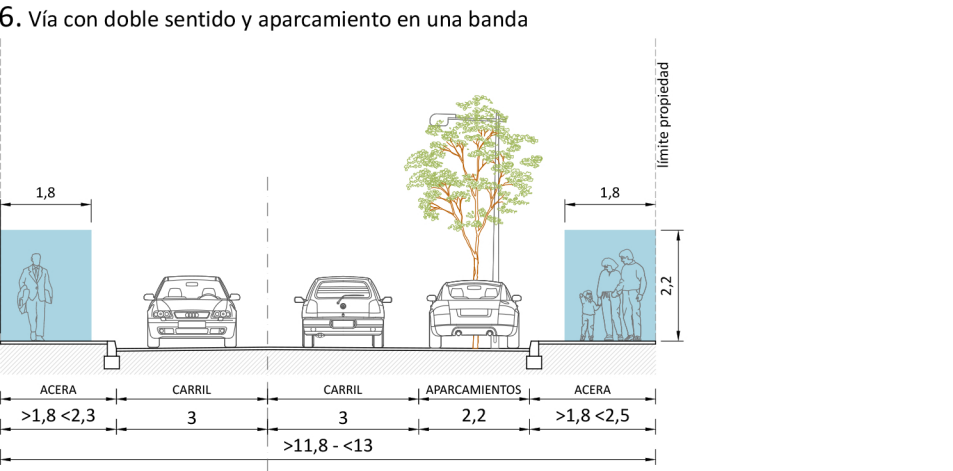
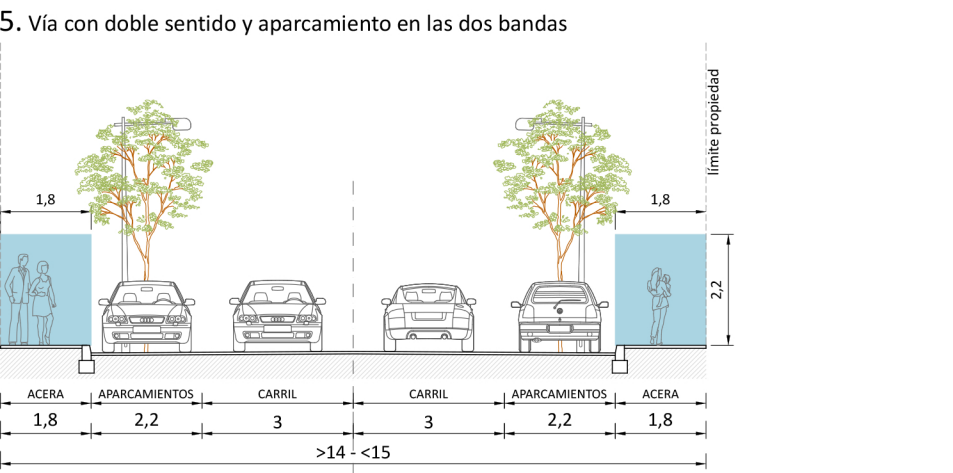
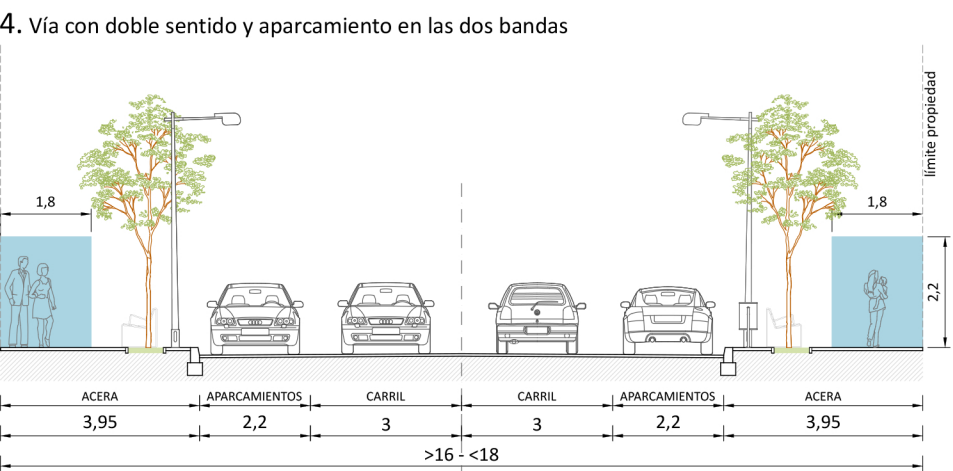
150

200

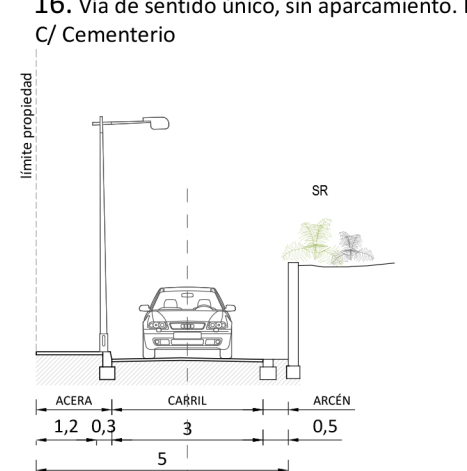
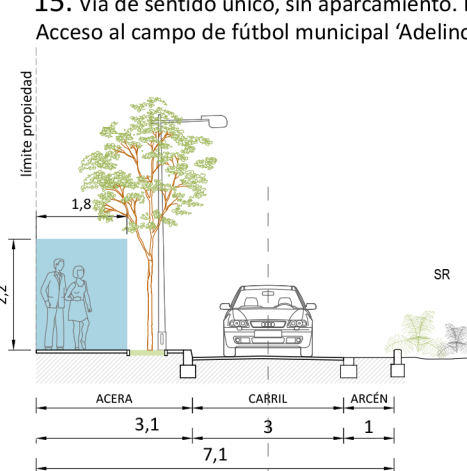
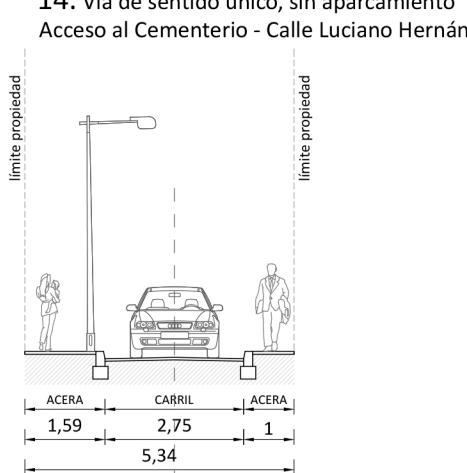
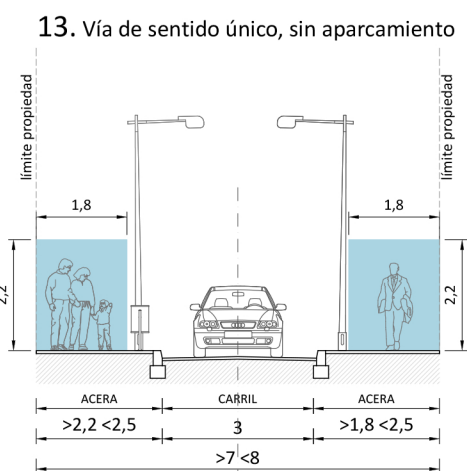
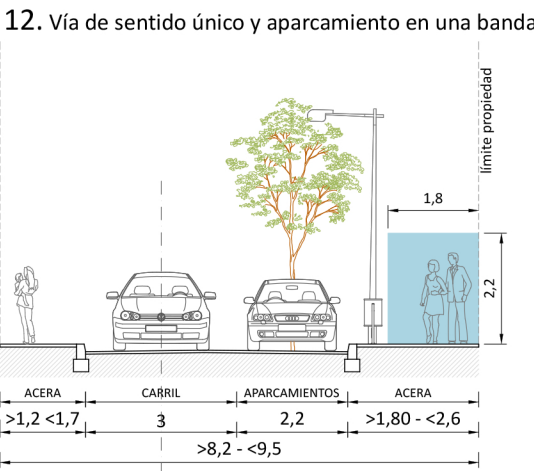
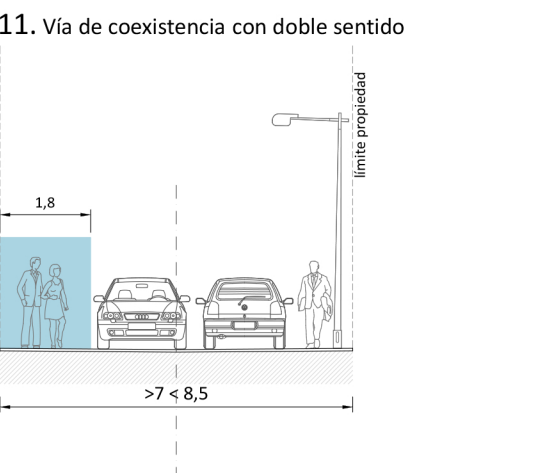
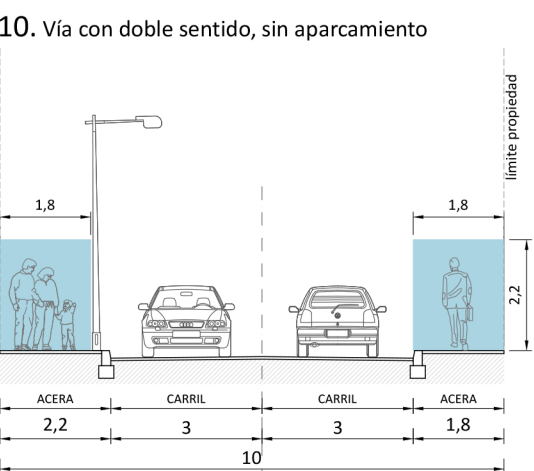
RED DE NIVEL BÁSICO



RED DE NIVEL INTERMEDIO



RED VIARIA MUNICIPAL



RED VIARIA LOCAL

