## a) Limite de la zona maritimo-terrestre antigua y actual

| VERTICES | ANGULOS Centesimales | ALINEACIONES Nº | ALINEACIONES Longitud m. |
|---|---|---|---|
| [illegible] | — | 1 | 4000 |
| [illegible] | [illegible] | 2 | 3400 |
| [illegible] | [illegible] | 3 | 7400 |
| [illegible] | [illegible] | 4 | 3850 |
| [illegible] | [illegible] | 5 | [illegible] |
| [illegible] | [illegible] | 6 | 3450 |
| [illegible] | [illegible] | 7 | 6000 |
| [illegible] | [illegible] | 8 | 8350 |
| [illegible] | 23700 | 9 | [illegible] |
| [illegible] | 25150 | 10 | [illegible] |
| [illegible] | [illegible] | 11 | [illegible] |
| [illegible] | [illegible] | 12 | [illegible] |
| [illegible] | 25500 | 13 | [illegible] |
| [illegible] | [illegible] | 14 | 800 |
| [illegible] | 24350 | 15 | [illegible] |
| [illegible] | [illegible] | 16 | [illegible] |
| [illegible] | 19500 | 17 | [illegible] |
| [illegible] | 7700 | 18 | 450 |
| [illegible] | [illegible] | 19 | [illegible] |
| [illegible] | [illegible] | 20 | [illegible] |
| [illegible] | [illegible] | 20 | [illegible] |
| [illegible] | 24000 | 21 | [illegible] |
| [illegible] | [illegible] | 22 | [illegible] |
| [illegible] | [illegible] | 23 | [illegible] |
| [illegible] | [illegible] | 24 | [illegible] |
| [illegible] | [illegible] | 25 | [illegible] |
| 25 A | [illegible] | 25 A | [illegible] |
| 25 B | [illegible] | 25 B | [illegible] |
| [illegible] | [illegible] | 26 | [illegible] |
| [illegible] | [illegible] | 27 | [illegible] |
| [illegible] | [illegible] | 28 | [illegible] |
| [illegible] | [illegible] | 29 | [illegible] |
| [illegible] | [illegible] | 30 | [illegible] |
| [illegible] | [illegible] | 31 | [illegible] |
| [illegible] | [illegible] | 32 | [illegible] |
| [illegible] | [illegible] | 33 | 2450 |
| [illegible] | [illegible] | 34 | [illegible] |
| 25B | 11400 | 25B | 1350 |
| 25A | 7500 | 25A | 4100 |
| [illegible] | [illegible] | 35 | 6600 |
| [illegible] | [illegible] | 36 | 2650 |
| [illegible] | [illegible] | 37 | 6750 |
| [illegible] | 23300 | 38 | 1850 |
| [illegible] | 13150 | 39 | 7600 |
| [illegible] | 6100 | 40 | 3700 |
| [illegible] | [illegible] | 41 | 950 |
| 42 | 25600 | 42 | 11300 |
| [illegible] | 24500 | 43 | 5300 |
| [illegible] | 21200 | 44 | 1850 |
| [illegible] | [illegible] | 45 | 2250 |
| [illegible] | [illegible] | 46 | [illegible] |
| [illegible] | [illegible] | 47 | [illegible] |

| VERTICES | ANGULOS Centesimales | ALINEACIONES Nº | ALINEACIONES Longitud m. |
|---|---|---|---|
| 48 | 22700 | 48 | 7750 |
| 49 | 22050 | 49 | 6700 |
| 50 | 14900 | 50 | 8450 |
| 51 | 16500 | 51 | 2050 |
| 52 | 23600 | 52 | 5350 |
| 53 | 21450 | 53 | 2700 |
| 54 | 18250 | 54 | 7000 |
| 55 | 15600 | 55 | 1300 |
| 56 | 23000 | 56 | 5250 |
| 57 | 20300 | 57 | 5000 |
| 58 | 24900 | 58 | 1650 |
| 59 | 15200 | 59 | 2900 |
| 60 | 20400 | 60 | 12400 |
| 61 | 19950 | 61 | 3050 |
| 62 | 23950 | 62 | 500 |
| 63 | 15500 | 63 | 5600 |
| 64 | 19100 | 64 | 2400 |
| 65 | 19150 | 65 | 2350 |
| 66 | 19000 | 66 | 2150 |
| 67 | 21500 | 67 | 4500 |
| 68 | 22850 | 68 | 750 |
| 69 | 17350 | 69 | 2850 |
| 70 | 16650 | 70 | 6050 |
| 71 | 12900 | 71 | 9150 |
| 72 | 10400 | 72 | 650 |
| 73 | 29800 | 73 | 1950 |
| 74 | 23200 | 74 | 800 |
| 75 | 21650 | 75 | 5000 |
| 76 | 19500 | 76 | 1550 |
| 77 | 25750 | 77 | 1600 |
| 78 | 21100 | 78 | 1900 |
| 79 | 22450 | 79 | 1600 |
| 80 | 16600 | 80 | 500 |
| 81 | 19600 | 81 | 1100 |
| 82 | 17850 | 82 | 7900 |
| 83 | 21350 | 83 | 1650 |
| 84 | 18200 | 84 | 2750 |
| 85 | 25500 | 85 | 1600 |
| 86 | 12600 | 86 | 5600 |
| 87 | 19350 | 87 | 2450 |
| 88 | 26400 | 88 | 3950 |
| 89 | 16225 | 89 | 9300 |
| 90 | 15600 | 90 | 6600 |
| 91 | 25150 | 91 | 3700 |
| 92 | 25800 | 92 | 4250 |
| 93 | 11900 | 93 | 2450 |
| 94 | 23850 | 94 | 4600 |
| 95 | 24050 | 95 | 4450 |
| 96 | 24100 | 96 | 3500 |
| 97 | 27250 | 97 | 5300 |

| VERTICES | ANGULOS Centesimales | ALINEACIONES Nº | ALINEACIONES Longitud m |
|---|---|---|---|
| 98 | 22100 | 98 | 7750 |
| 99 | 19300 | 99 | 2350 |
| 100 | 15700 | 100 | 2900 |
| 101 | 6800 | 101 | 3200 |
| 102 | 21550 | 102 | 12100 |
| 103 | 9000 | 103 | 4000 |
| 104 | 26900 | 104 | 3800 |
| 105 | 32000 | 105 | 3800 |
| 106 | 23000 | 106 | 2900 |
| 107 | 15100 | 107 | 6750 |
| 108 | 12100 | 108 | 2100 |

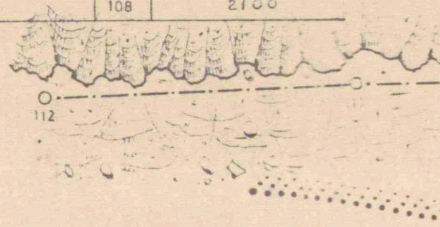

## b) Referencias

| Nº | Entre puntos | DISTANCIAS metros | OBSERVACION |
|---|---|---|---|
| 1 | A – 45 | 300 | |
| 2 | B – 45 | 900 | |
| 3 | B – 44 | 1100 | |
| 4 | C – 89 | 4200 | |
| 5 | D – 89 | 4600 | |
| 6 | D – 88 | 5650 | |

| VERTICES | ANGULOS<br>Centesimales | ALINEACIONES<br>Nº | ALINEACIONES<br>Longitud m. |
|---|---|---|---|
| 109 | 25600 | 109 | 11450 |
| 110 | 18400 | 110 | 2950 |
| 111 | 19850 | 111 | 5600 |
| 112 | — | 112 | — |

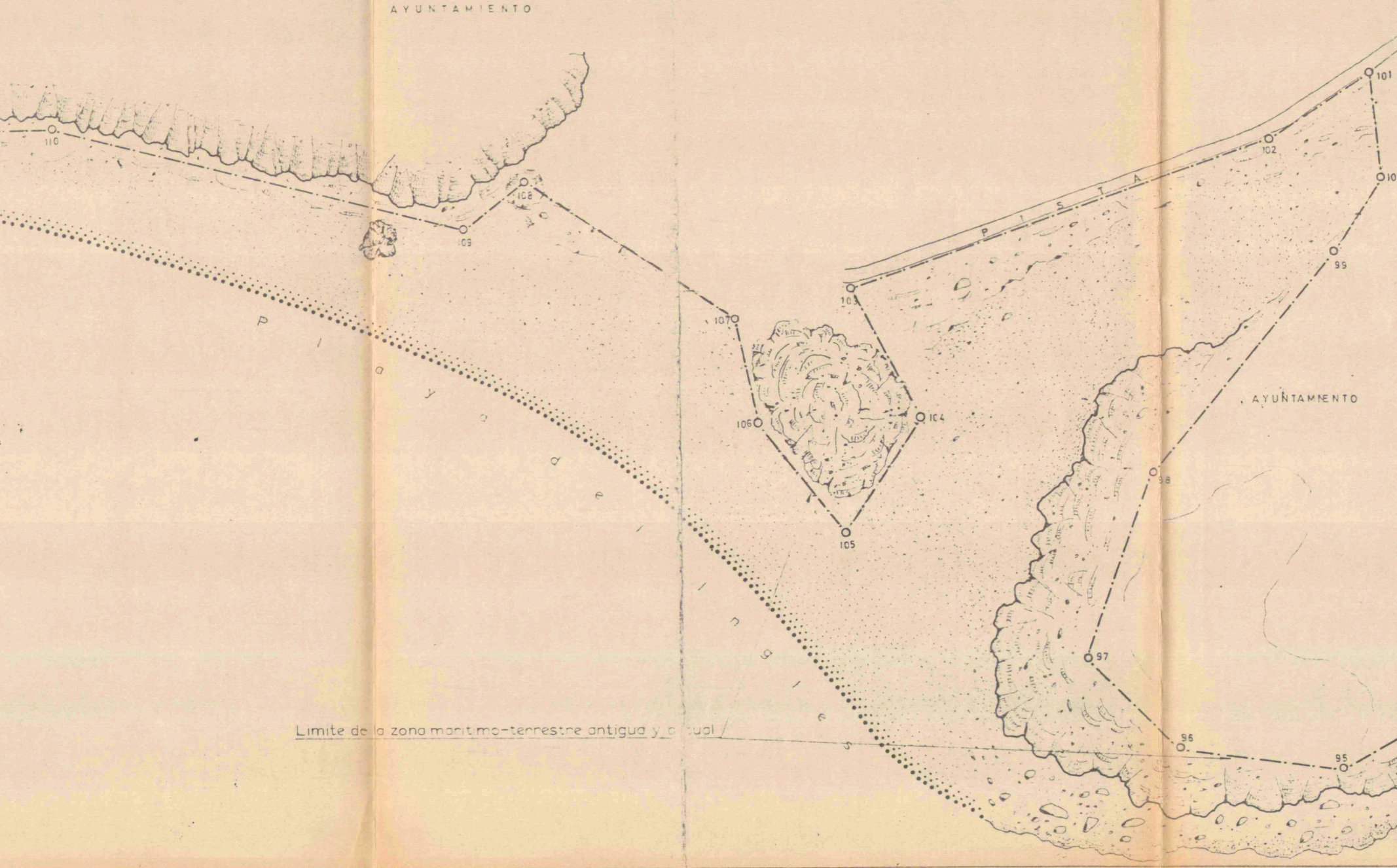
AYUNTAMIENTO
110
109
108
107
103
106
104
105
PISTA
102
101
10
99
98
97
96
95
AYUNTAMIENTO
Playa del Ingles
Limite de la zona maritimo-terrestre antigua y actual

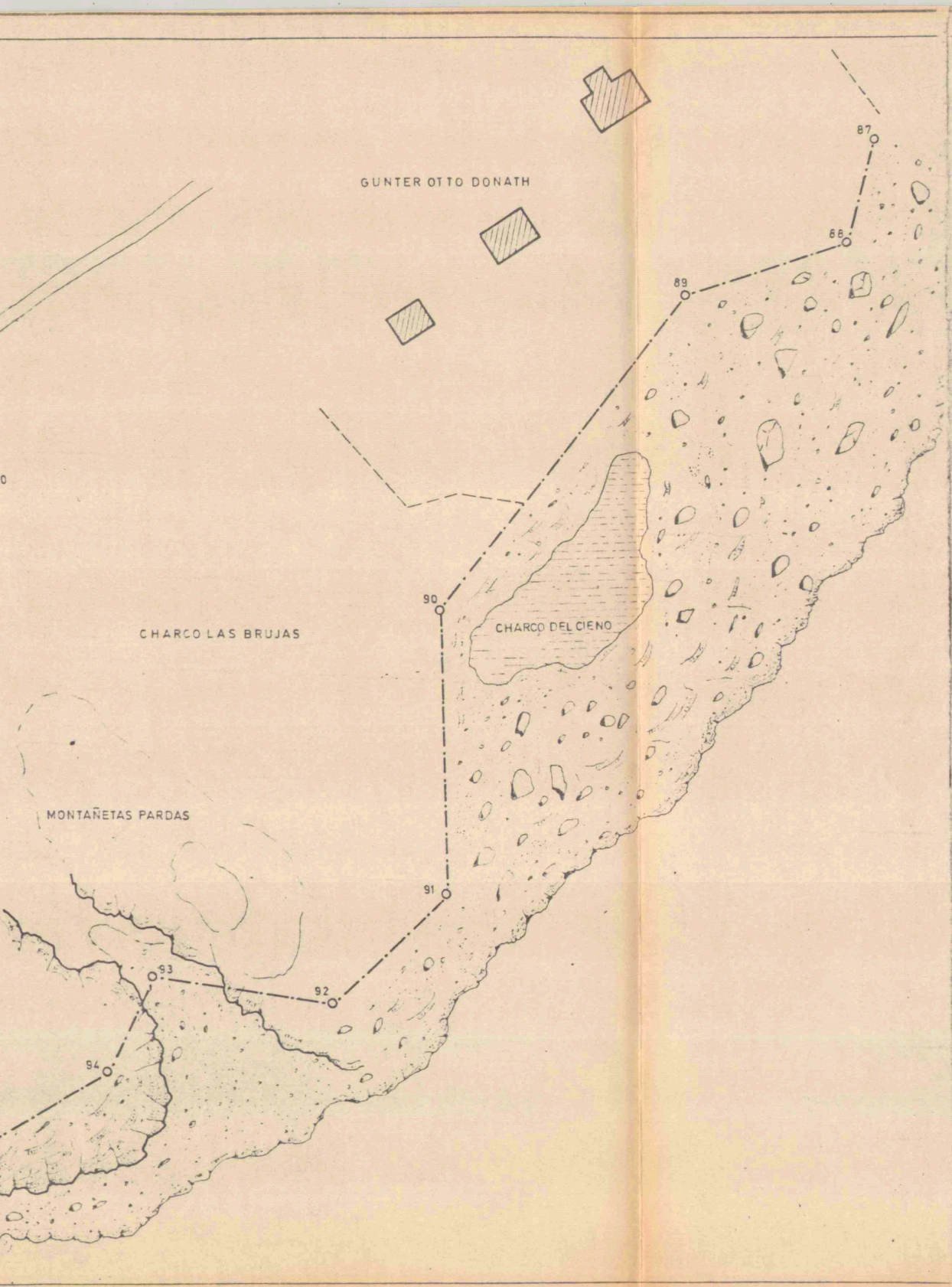
GUNTER OTTO DONATH
87
88
89
90
CHARCO DEL CIENO
CHARCO LAS BRUJAS
MONTAÑETAS PARDAS
91
93
92
94

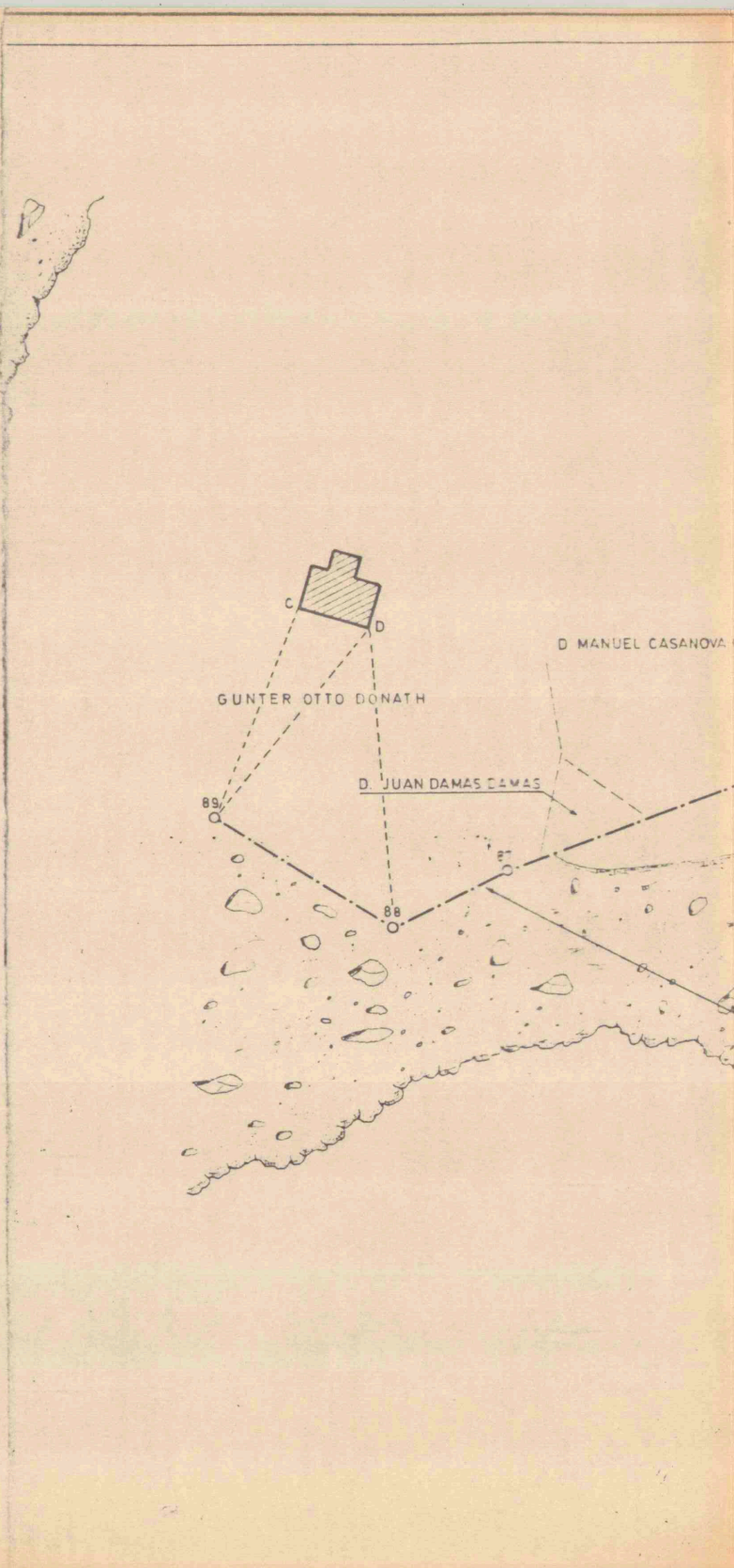
C
D
D MANUEL CASANOVA
GUNTER OTTO DONATH
D. JUAN DAMAS DAMAS
89
87
88

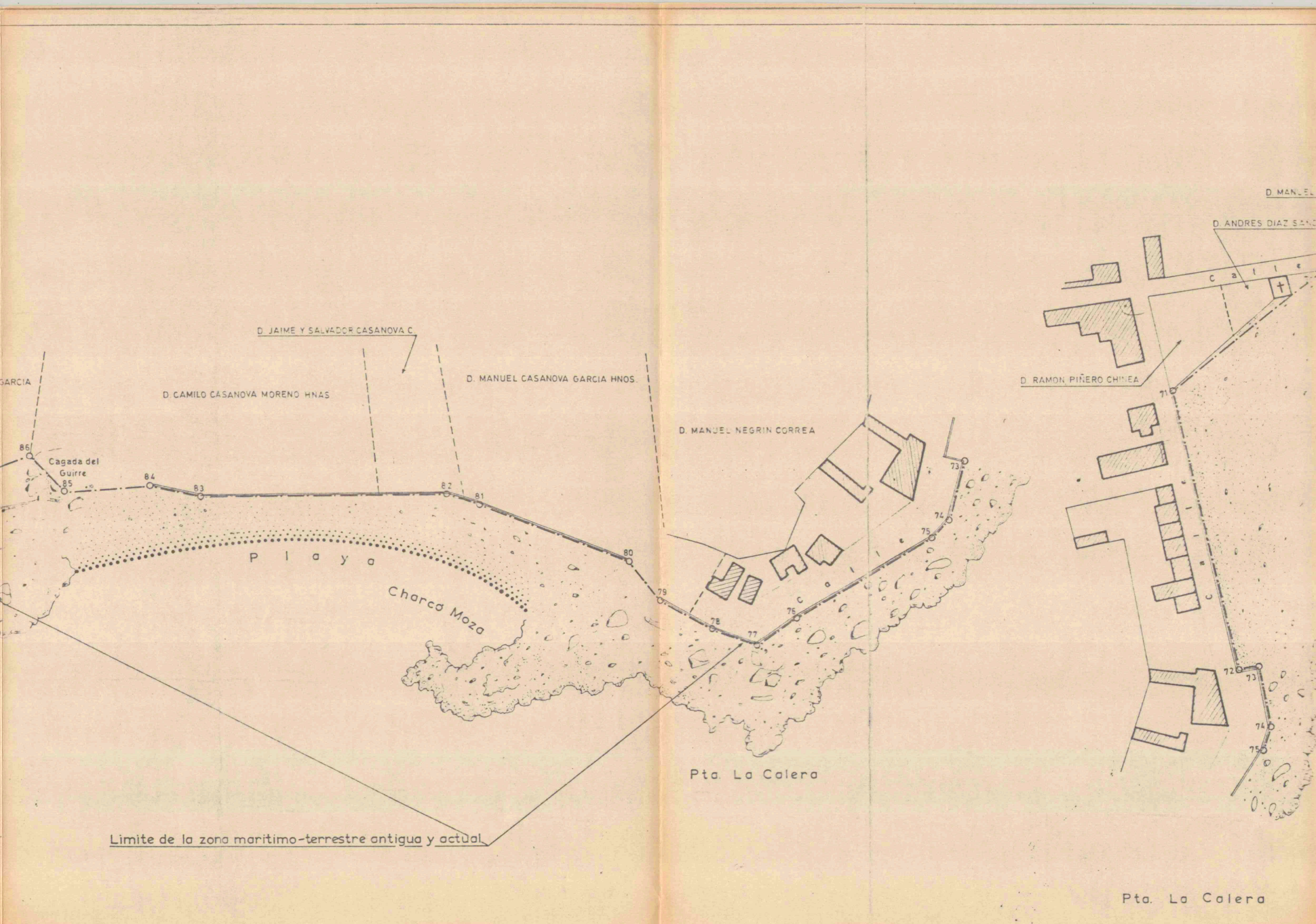
D. MANUEL
D. ANDRES DIAZ SAN
c a l l e
D. JAIME Y SALVADOR CASANOVA C.
GARCIA
D. MANUEL CASANOVA GARCIA HNOS.
D. CAMILO CASANOVA MORENO HNAS
D. RAMON PIÑERO CHINEA
D. MANUEL NEGRIN CORREA
86
Cagada del Guirre
85
84
83
82
81
80
79
78
77
76
75
74
73
71
72
73
74
75
c a l l e
c a l l e
P l a y a
Charco Moza
Pta. La Calera
Limite de la zona maritimo-terrestre antigua y actual
Pta. La Calera

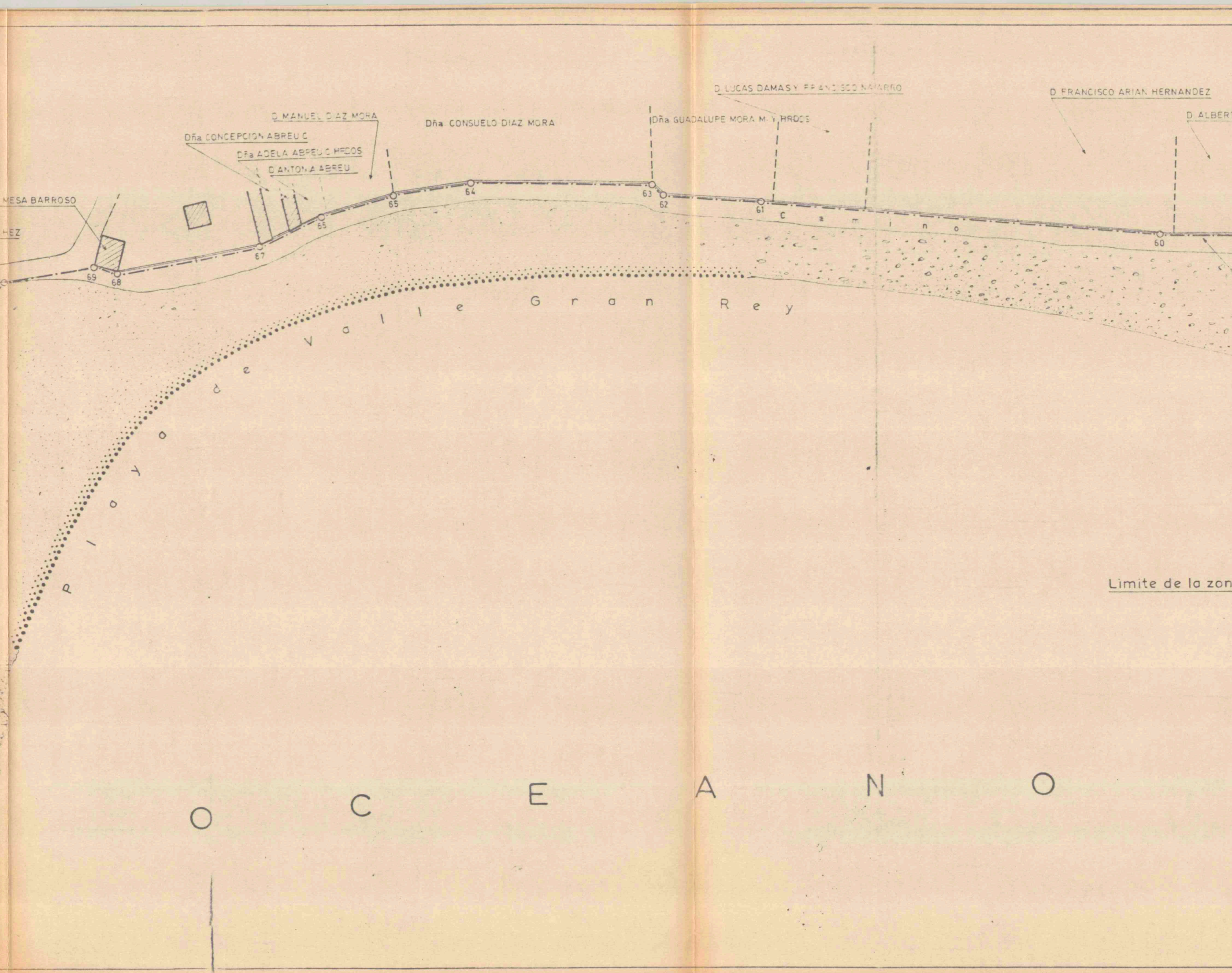
MESA BARROSO
HEZ
Dña CONCEPCION ABREU C
Dña ADELA ABREU C HRDOS
D ANTONIA ABREU
D MANUEL DIAZ MORA
Dña CONSUELO DIAZ MORA
Dña GUADALUPE MORA M. Y HRDOS
D LUCAS DAMAS Y FRANCISCO NAVARRO
D FRANCISCO ARIAN HERNANDEZ
D ALBERT
69
68
67
66
65
64
63
62
61
60
Camino
Playa de Valle Gran Rey
Limite de la zon
OCEANO

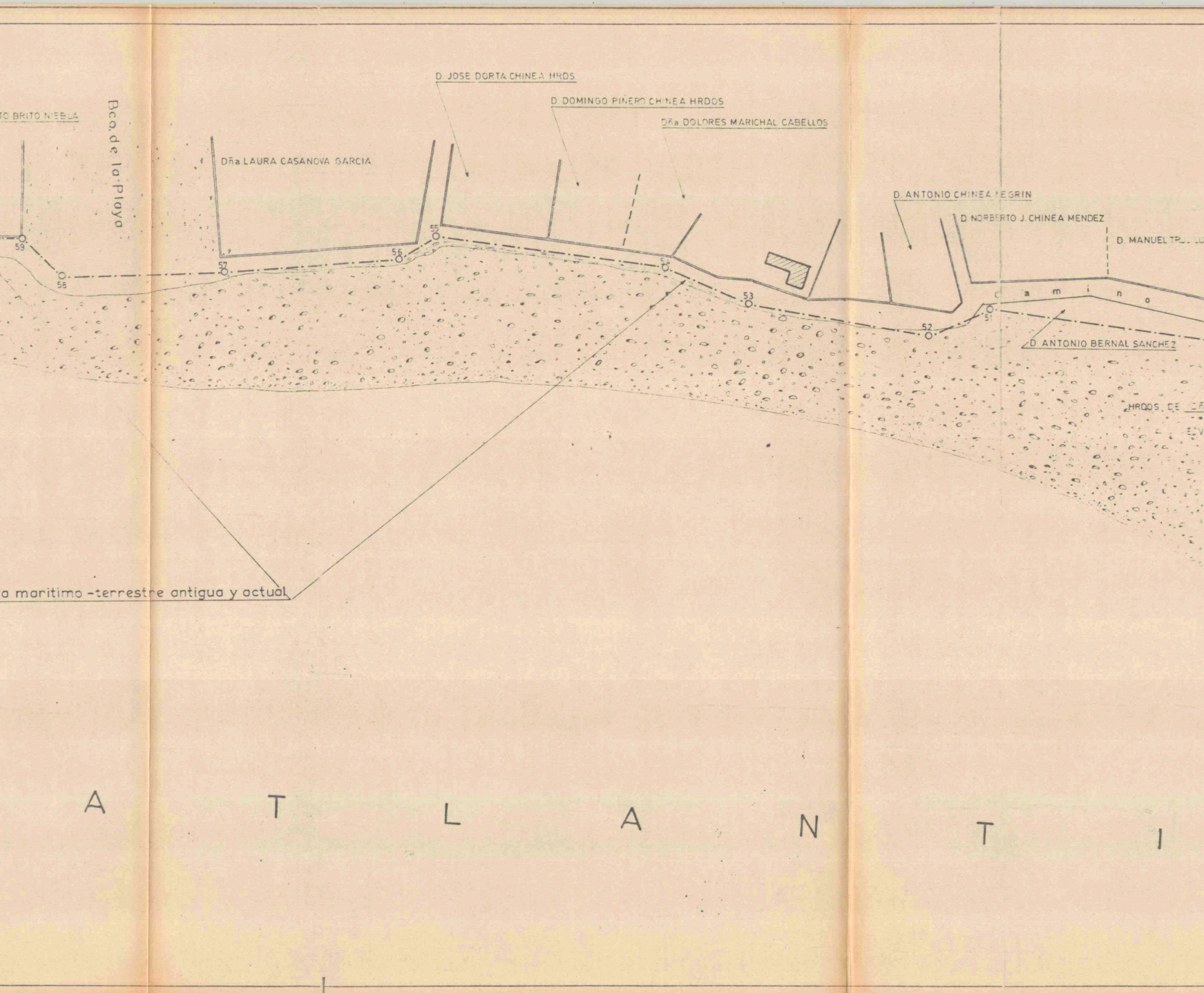
TO BRITO NIEBLA
Bco. de la Playa
Dña LAURA CASANOVA GARCIA
D. JOSE DORTA CHINEA HRDS
D. DOMINGO PIÑERO CHINEA HRDOS
Dña DOLORES MARICHAL CABELLOS
D. ANTONIO CHINEA LEGRIN
D. NORBERTO J. CHINEA MENDEZ
D. MANUEL TR
Camino
D. ANTONIO BERNAL SANCHEZ
HRDOS. DE
59
58
57
56
55
54
53
52
51
a maritimo -terrestre antigua y actual
A T L A N T I

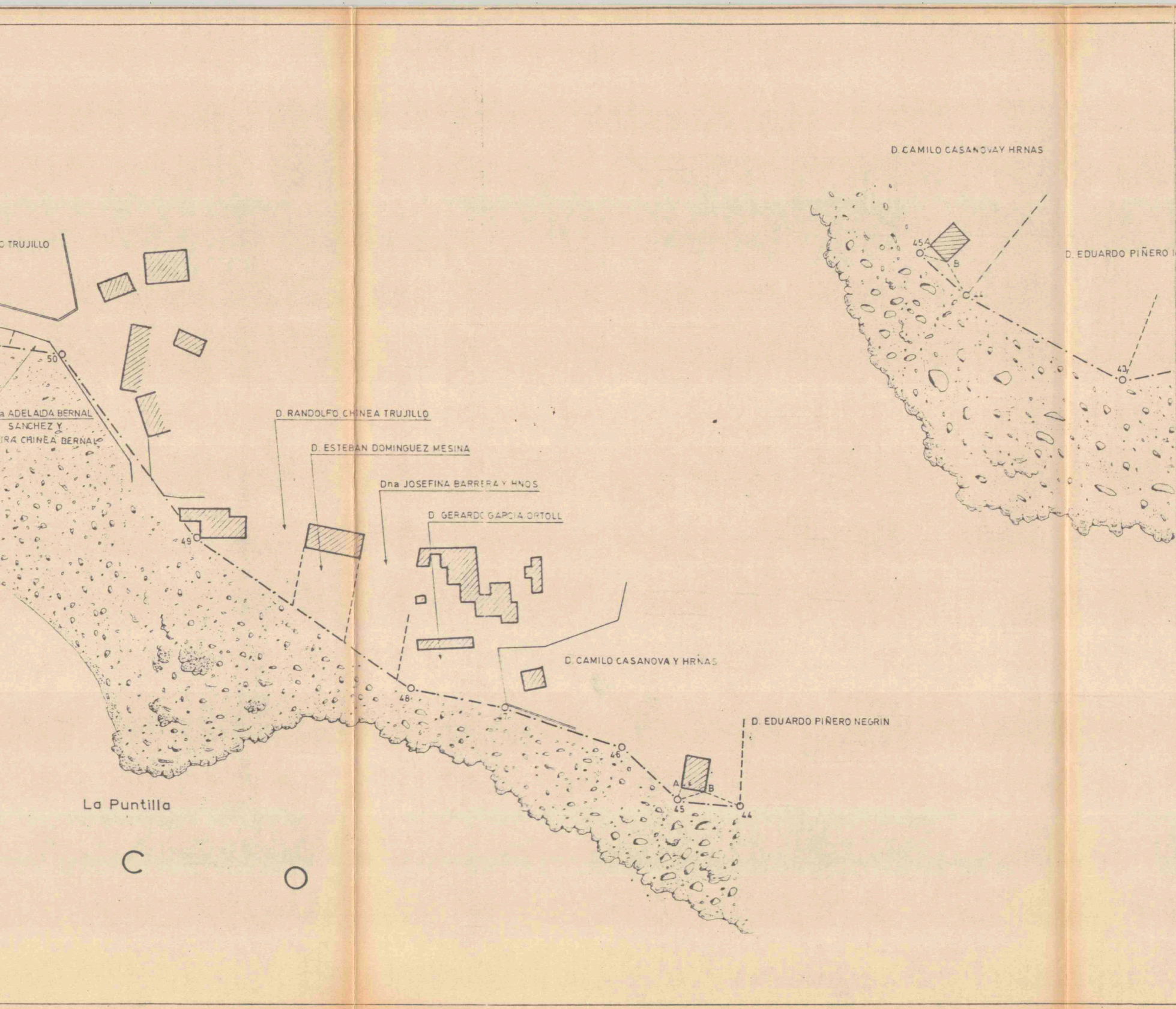
D. CAMILO CASANOVAY HRNAS
D. EDUARDO PIÑERO
45A
B
43
O TRUJILLO
50
a ADELAIDA BERNAL
SANCHEZ Y
RA CHINEA BERNAL
D. RANDOLFO CHINEA TRUJILLO
D. ESTEBAN DOMINGUEZ MESINA
Dna JOSEFINA BARRERA Y HNOS
D. GERARDO GARCIA ORTOLL
49
D. CAMILO CASANOVA Y HRÑAS
48
D. EDUARDO PIÑERO NEGRIN
46
A
B
45
44
La Puntilla
C
O

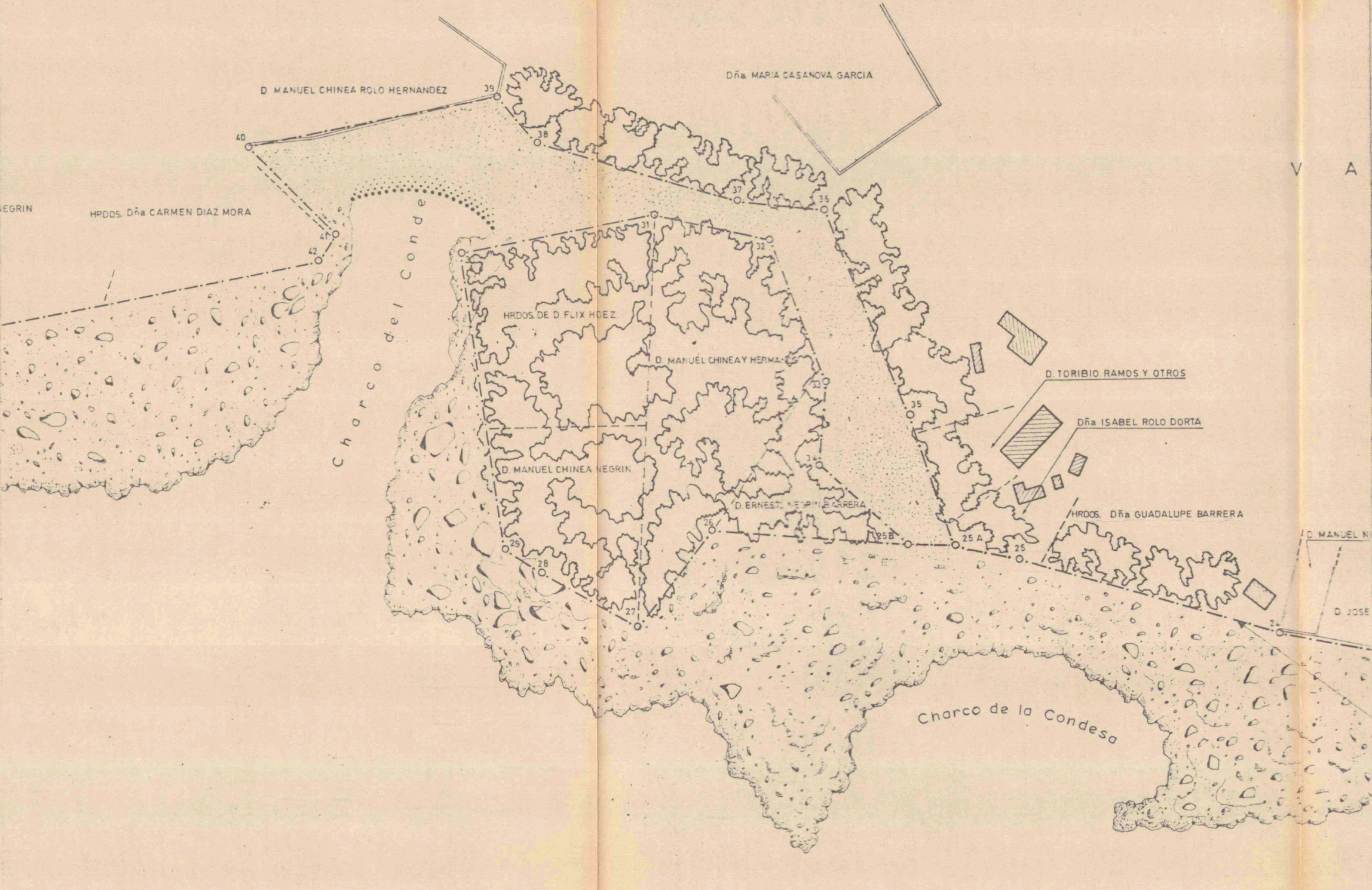
Dña MARIA CASANOVA GARCIA
D. MANUEL CHINEA ROLO HERNANDEZ
39
40
38
V A
37
36
NEGRIN
HRDOS. Dña CARMEN DIAZ MORA
41
42
31
32
Charco del Conde
HRDOS. DE D. FLIX HDEZ.
D. MANUEL CHINEA Y HERMANOS
D. TORIBIO RAMOS Y OTROS
33
35
Dña ISABEL ROLO DORTA
D. MANUEL CHINEA NEGRIN
34
D. ERNESTO NEGRIN BARRERA
HRDOS. Dña GUADALUPE BARRERA
26
25B
25 A
25
D. MANUEL N
29
28
D. JOSE
27
24
Charco de la Condesa
Limite de la

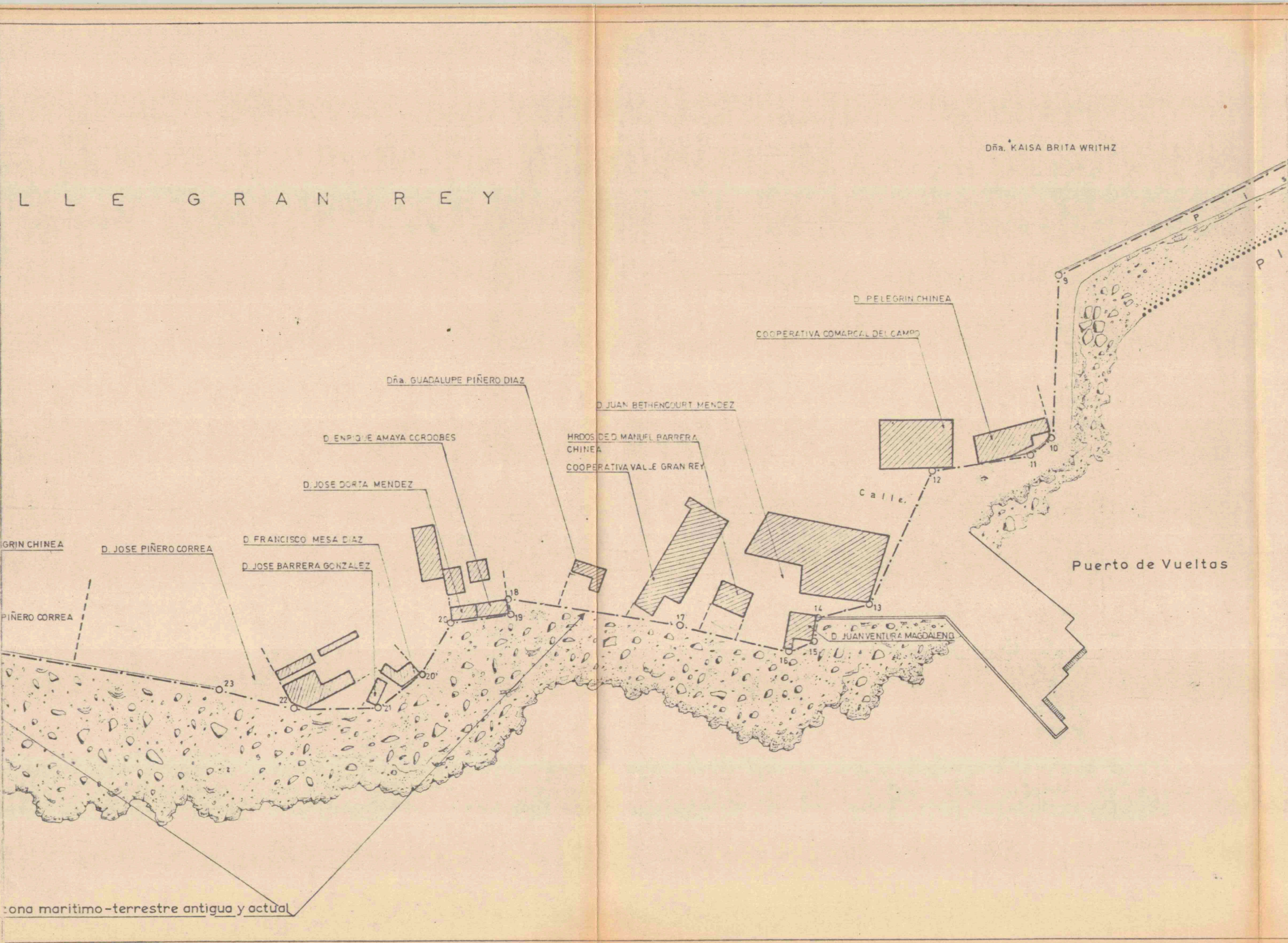
L L E  G R A N  R E Y
Dña. KAISA BRITA WRITHZ
P I S
P I
9
D. PELEGRIN CHINEA
COOPERATIVA COMARCAL DEL CAMPO
Dña. GUADALUPE PIÑERO DIAZ
D. JUAN BETHENCOURT MENDEZ
D. ENRIQUE AMAYA CORDOBES
HRDOS. DE D. MANUEL BARRERA CHINEA
COOPERATIVA VALLE GRAN REY
10
11
12
D. JOSE DORTA MENDEZ
Calle.
Puerto de Vueltas
GRIN CHINEA
D. JOSE PIÑERO CORREA
D. FRANCISCO MESA DIAZ
D. JOSE BARRERA GONZALEZ
18
PIÑERO CORREA
20
19
17
14
13
D. JUAN VENTURA MAGDALENO
16
15
20'
23
22
21
zona maritimo-terrestre antigua y actual

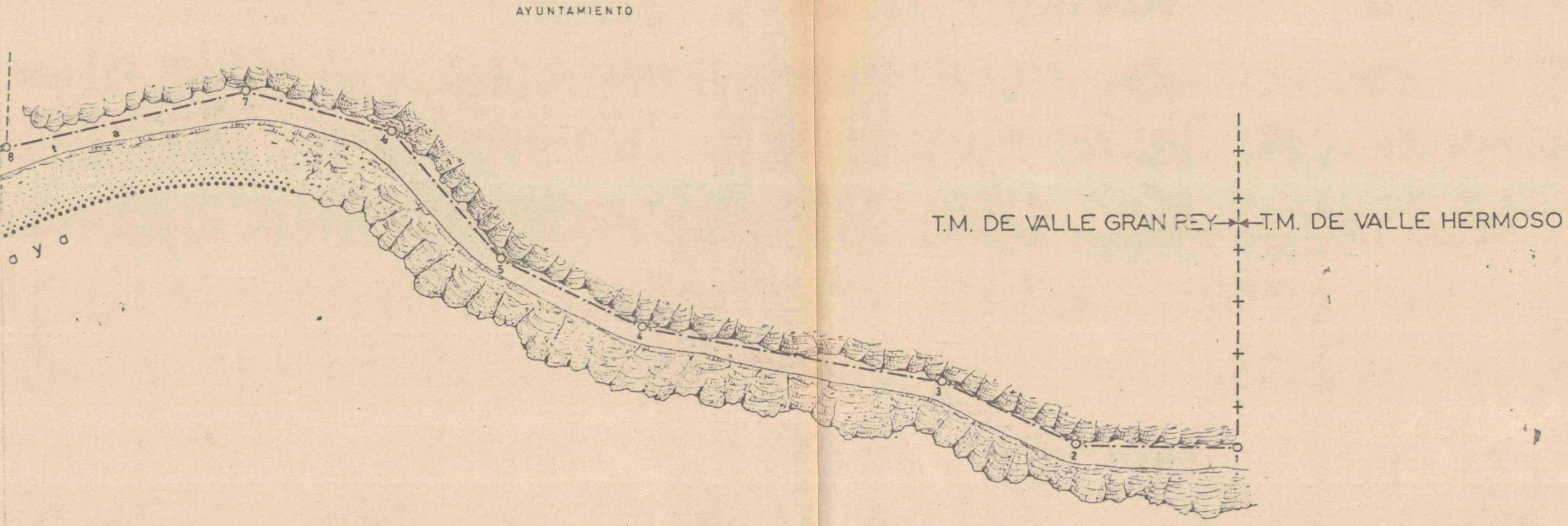
AYUNTAMIENTO
T.M. DE VALLE GRAN REY
T.M. DE VALLE HERMOSO
1
2
3
4
5
6
7
8
t a
a y a

# NORMAS SUBSIDIARIAS DE PLANEAMIENTO DEL MUNICIPIO DE VALLE GRAN REY

PROPIETARIO: **AYUNTAMIENTO DE VALLE GRAN REY**

FASE: INFORMACION

PLANO: **LIMITE MARITIMO TERRESTRE**

ARQUITECTO: SIXTO MACHADO CODESIDO

| ESCALA: | DIBUJADO: | FECHA: | HOJA Nº |
|---|---|---|---|
| 1/1000 | M A CARBALLO | AGOSTO 1986 | 14 |