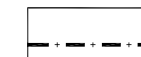








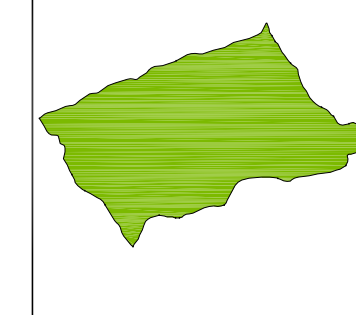
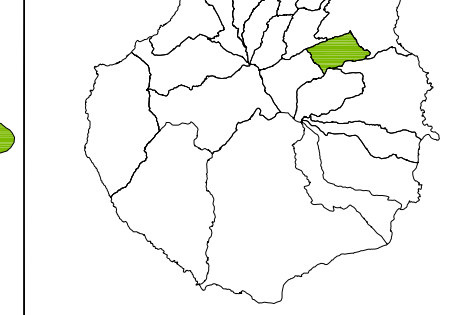
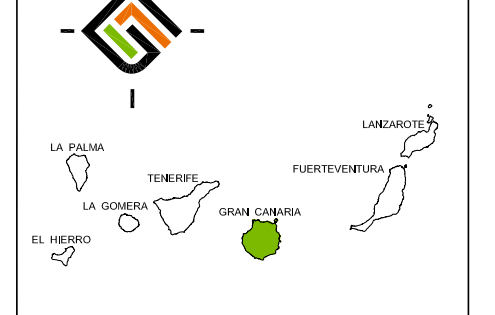


LEYENDA

- | | | |
|--|---|---|
|  LÍMITE MUNICIPAL |  Ø 400 |  Ø 250 |
|  DELIMITACIÓN DEL E.N.P. |  Ø 350 |  Ø 200 |
|  E.N.P. |  Ø 300 |  Ø 150 |

		
<p>PLAN GENERAL DE ORDENACIÓN SUPLETORIO DE SANTA BRÍGIDA. ADAPTACIÓN PLENA Y ADAPTACIÓN A LAS DIRECTRICES DE ORDENACIÓN Y DEL TURISMO. APROBACIÓN INICIAL.</p>		
<p>PLANOS DE INFORMACIÓN TERRITORIAL SANEAMIENTO</p>		<p>FECHA: NOVIEMBRE 2012 ESCALA: 1:10.000 Nº PLANO: IT-10</p>
<p>EQUIPO REDACTOR:</p> 