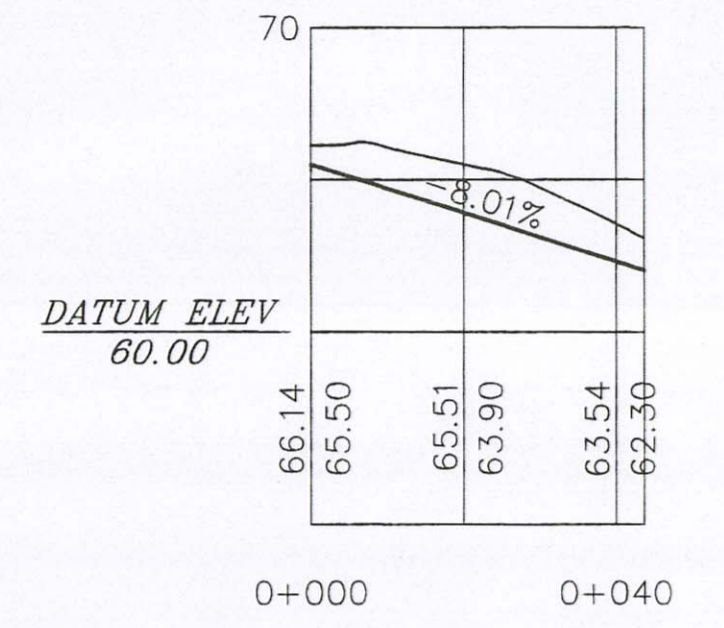
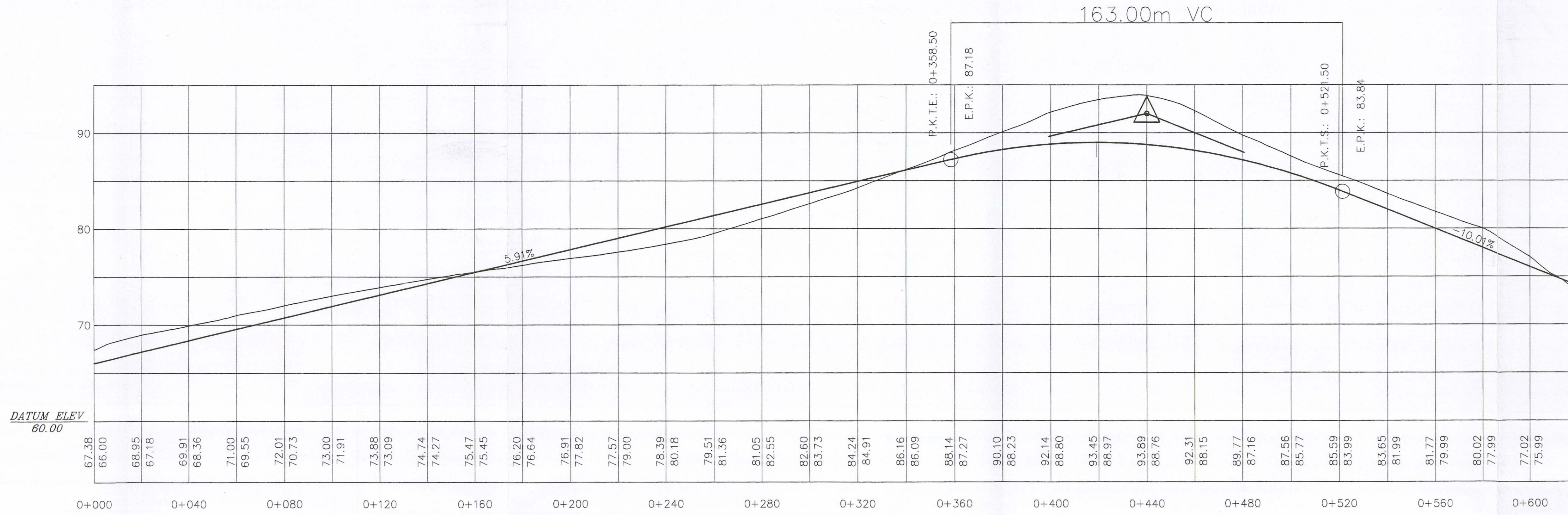


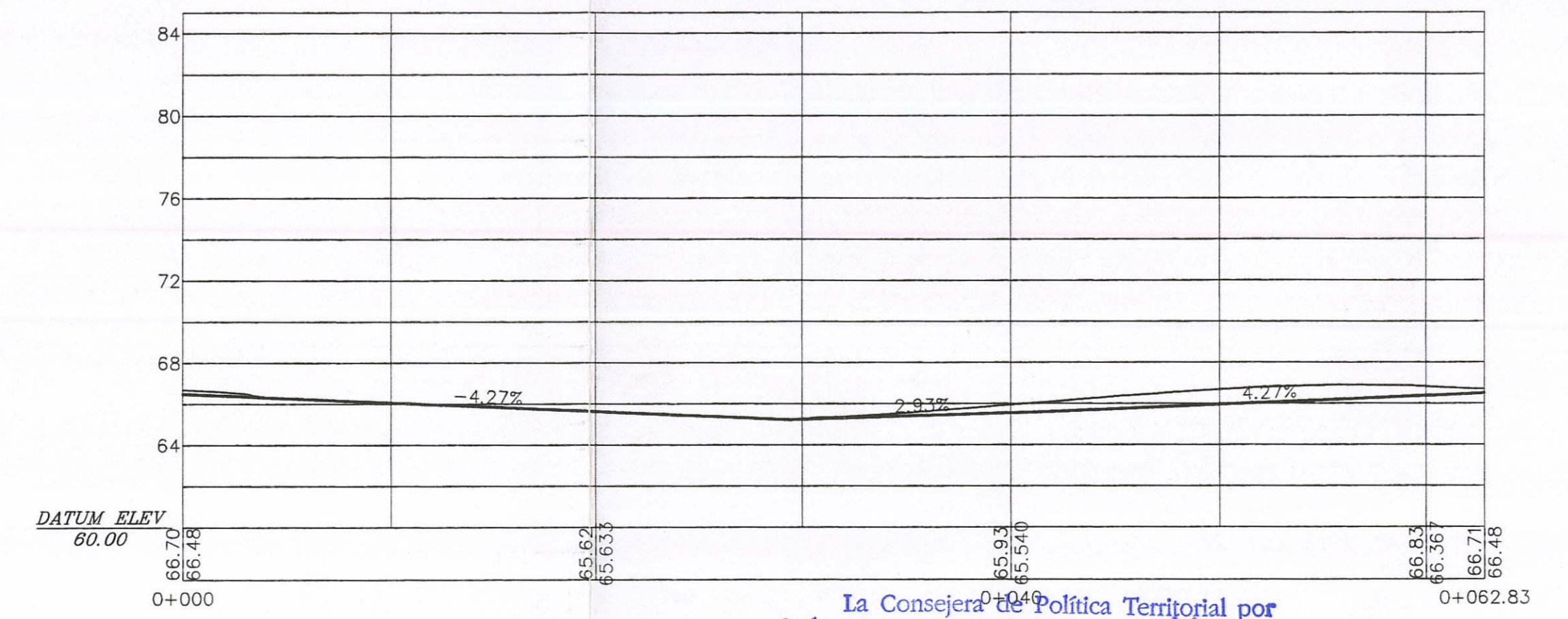
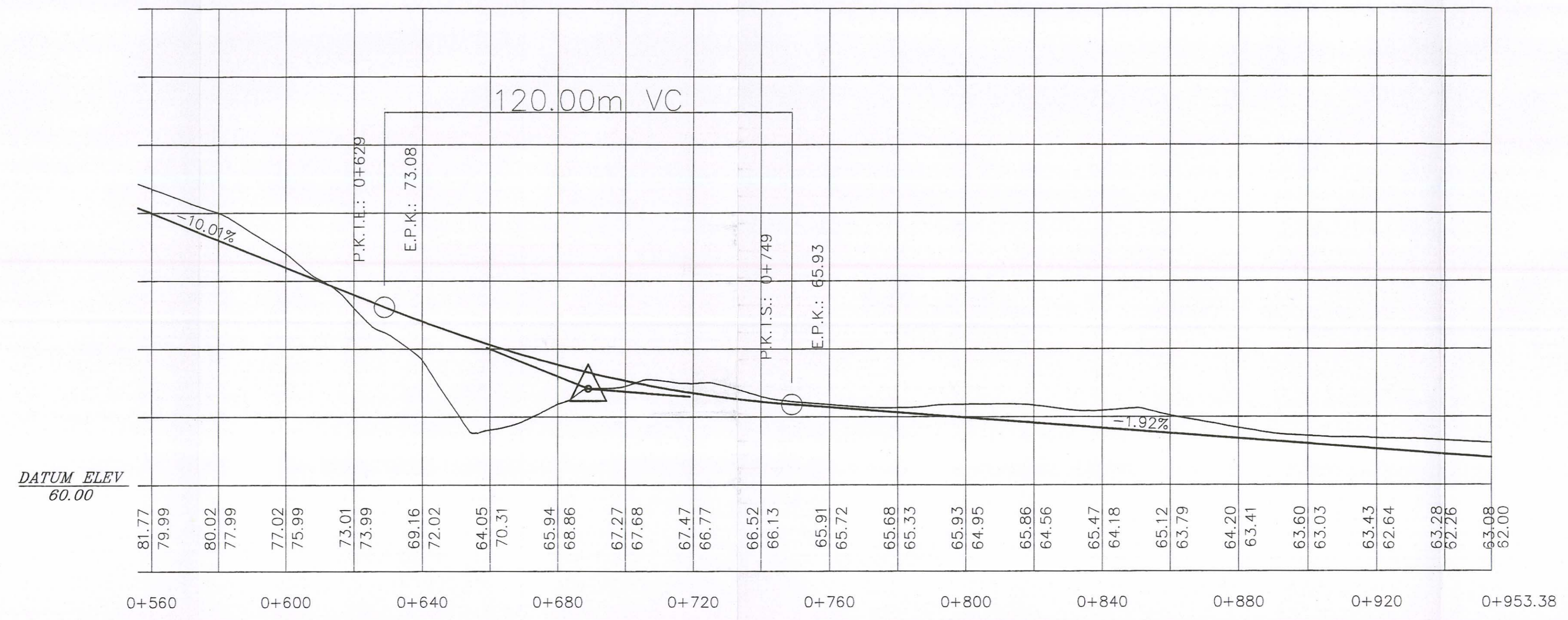
PUNTO ALTO ELEV = 88.97
 PUNTO ALTO STA = 0+419.01
 PIV STA = 0+440
 PIV ELEV = 92.00
 D.A. = -15.92
 K = 1025



VIAL-B

VIAL-C

PIV STA = 0+689
 PIV ELEV = 67.08
 D.A. = 8.09
 K = 1486



ROTONDA
 V: 1:250
 H: 1:250

La Consejería de Política Territorial por Orden Departamental de fecha 1.1 JUN. 1999 acordó la aprobación definitiva del presente expediente. 21 JUL. 1999 de 19

