VIAL-4

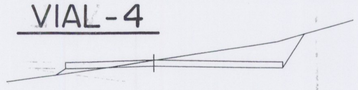

0+160 32.896

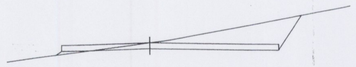

0+140 33.833

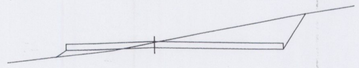

0+120 34.507

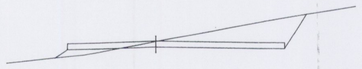

0+100 34.802



0+080 34.981

0+060 35.428

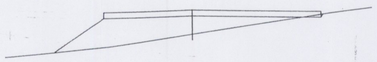

0+040 36.259

0+020 37.048

0+000 37.504

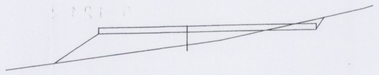

0+244.90 28.885

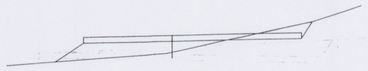

0+240 29.116

0+220 30.061

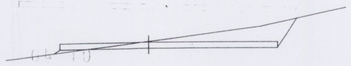

0+200 31.006

0+180 31.951

ACCESO A LA PARCELA 22

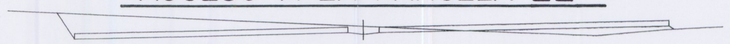

0+124.50 34.230

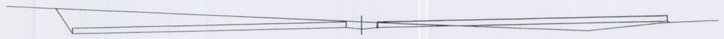

0+120 34.097

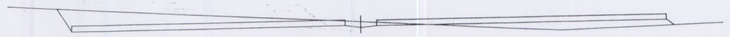

0+100 33.507

0+080 32.917

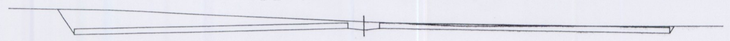

0+060 32.208

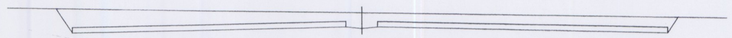

0+040 31.259



0+020 30.617



0+000 30.830

La Consejera de Política Territorial por Orden Departamental de fecha 23 ABR 1999 acordó la aprobación definitiva del presente expediente.
Las Palmas de G.C., a ..... de 26 ENE 2001 ..... de 19....

GOBIERNO DE CANARIAS
CONSEJERIA DE POLITICA TERRITORIAL Y MEDIO AMBIENTE
LAS PALMAS

HIJOS DE FRANCISCO LOPEZ SANCHEZ S. A.	La Roche Consultores s.l.	DIBUJO	PROYECTO	EL INGENIERO DE CAMINOS JOSE LA ROCHE BRIER	SUSTITUYE A SUSTITUIDO POR	ESCALA 1:200 Original DIN - A1	TITULO PLAN PARCIAL "GOLF MELONERAS."	TERMINO MUNICIPAL SAN BARTOLOME DE TIRAJANA (GRAN CANARIA)	Nº 2.13.	DESIGNACION PERFILES TRANSVERSALES DE VIALES. VIAL-4. ACCESO A LA PARCELA 22	FECHA DICIEMBRE 1.993 HOJA 5 DE 5