
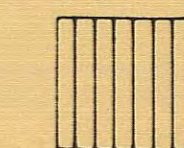









LEYENDA

-  PATRIMONIO MUNICIPAL  $e=0.5 \frac{m^2}{m^2}$   
S= 26.624 m<sup>2</sup> h= 2pl. uso Residencial
-  B. U. P.
-  E. G. B.
-  E. SOCIAL...  $e=1.4 \frac{m^2}{m^2}$  S= 8.996 m<sup>2</sup>
-  PREESCOLAR
-  ZONA VERDE (ESPACIOS LIBRES)
-  DEPORTIVO... 16.792 m<sup>2</sup>
-  ZONA VERDE (ESPACIOS PRIVADOS)

|    |         |  |
|----|---------|--|
| 1  | 100.687 | VERDE PUBLICO  |
| 2  | 1.800   |  |
| 3  | 1.280   |  |
| 4  | 2.960   |  |
| 5  | 1.440   |  |
| 6  | 1.480   |  |
| 7  | 1.240   | VIARIO ..... 89.845 m <sup>2</sup>                   |
| 8  | 1.820   | VERDE DE PROTECCION VIAL ..... 10.680 m <sup>2</sup> |
| 9  | 2.680   | VERDE PUBLICO ..... 172.845 m <sup>2</sup>           |
| 10 | 1.640   | VERDE PRIVADO ..... 23.740 m <sup>2</sup>            |
| 11 | 1.120   | VERDE PUBLICO  |
| 12 | 1.040   | VERDE PRIVADO  |
| 13 | 1.680   | VERDE PUBLICO  |
| 14 | 1.920   |  |
| 15 | 1.840   | VERDE PRIVADO  |
| 16 | 1.760   |  |
| 17 | 12.000  | VERDE PUBLICO  |
| 18 | 840     | VERDE PRIVADO  |
| 19 | 40.008  | VERDE PUBLICO  |
| V1 | 7.530   |  |
| V2 | 7.790   | VERDE PUBLICO  |
| V3 | 1.190   |  |
| V4 | 840     |  |

 EQUIPAMIENTO PRIVADO

|  |  |   |
|--|--|---|
| <b>Plan Parcial de Ordenación</b>      |  | PROPIETARIO:<br>D. LUIS OLLER DAZA<br>(En Representación) |
| CORNISA DEL SUROESTE                   |  | SITUACION:<br>"LA VERGA", POL.-3<br>ARGUINEGUIN           |
| ARQUITECTO: OCTAVIO FERNANDEZ PERDOMO  |  | MUNICIPIO:<br>MOGAN                                       |
| ARQUITECTO: ISABEL MEGIAS ROSALES      |  | FECHA:<br>OCTUBRE - 87                                    |
| CESIONES Y EQUIPAMENTOS<br>(REFORMADO) |  | ESCALA: N° DE PLANO<br>1/2000 9                           |