

**LOTE 1**  
27812m<sup>2</sup>

1-1 → 66 21m → 20 parcelas  
 1-2 → 7685m → 19 p.  
 1-3 → 5205m → 4 p.  
 1-4 → 4738m → 4 p.  
 1-5 → 3563m → 9 p.

**LOTE 2**  
33561m<sup>2</sup>

2-1 → 727m → 2 p.  
 2-2 → 2785m → 4 p.  
 2-3 → 2215m → 5 p.  
 2-4 → 3098m → 5 p.  
 2-5 → 4441m → 7 p.  
 2-6 → 3887m → 6 p.  
 2-7 → 5214m → 8 p.  
 2-8 → 5058m → 8 p.  
 2-9 → 4613m → 9 p.  
 2-10 → 1823m → 5 p.

**LOTE 3**  
36540m<sup>2</sup>

3-1 → 6313m → 13 p.  
 3-2 → 8302m → 18 p.  
 3-3 → 3665m → 10 p.  
 3-4 → 1779m → 5 p.  
 3-5 → 4222m → 12 p.  
 3-6 → 3627m → 10 p.  
 3-7 → 2707m → 7 p.  
 3-8 → 5731m → 11 p.

**LOTE 4** → 9571m<sup>2</sup>

**LOTE 5** → 15999m<sup>2</sup>

**LOTE 6**  
40205m<sup>2</sup>






6-1 → 7249m → 17 p.  
 6-2 → 5136m → 13 p.  
 6-3 → 8999m → 20 p.  
 6-4 → 3539m → 6 p.  
 6-5 → 4913m → 11 p.  
 6-6 → 7025m → 20 p.  
 6-7 → 3344m → 7 p.

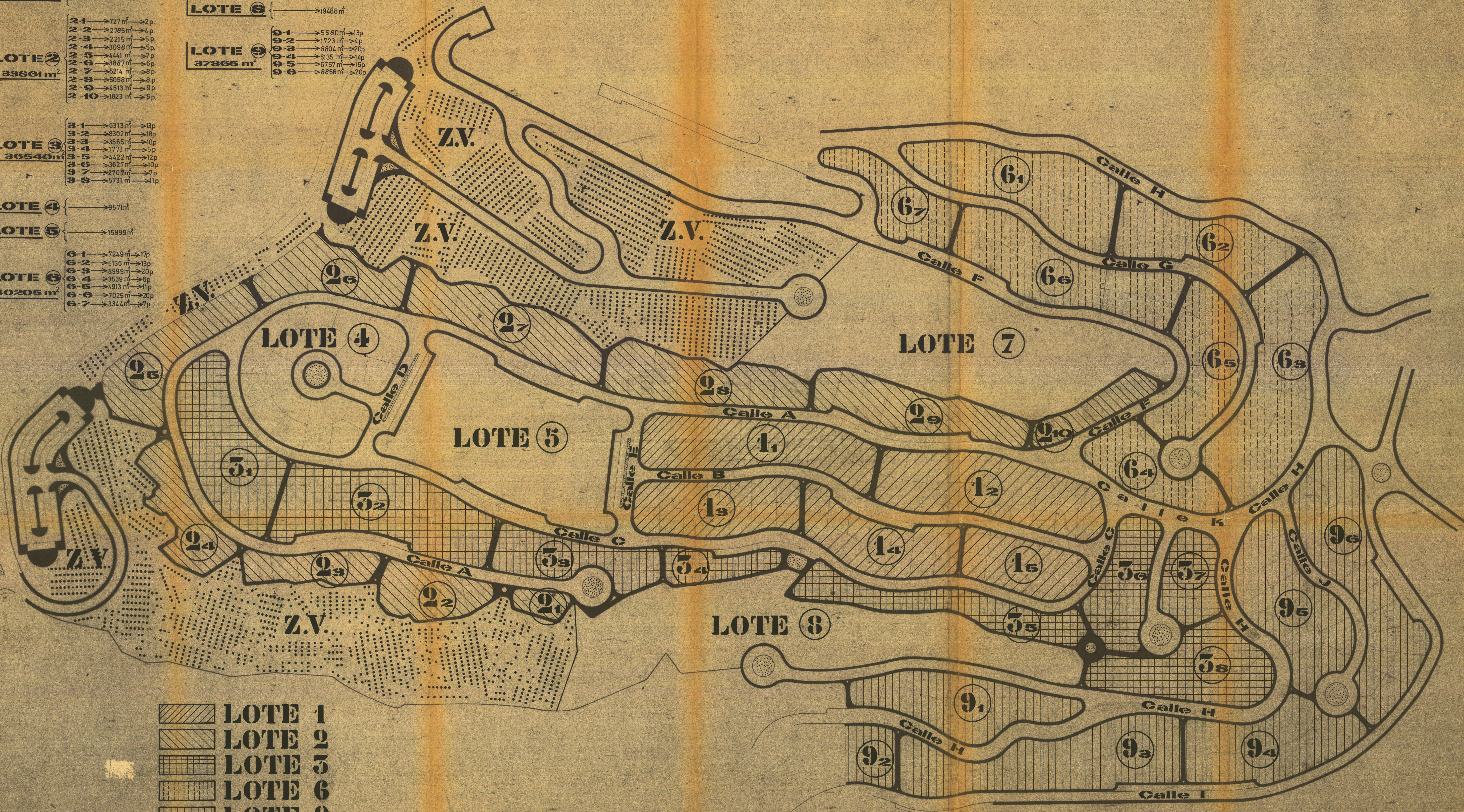
**LOTE 7** → 21988m<sup>2</sup>



**LOTE 8** → 19488m<sup>2</sup>

**LOTE 9**  
37865m<sup>2</sup>

9-1 → 5580m → 13 p.  
 9-2 → 1723m → 4 p.  
 9-3 → 8804m → 20 p.  
 9-4 → 6135m → 14 p.  
 9-5 → 6757m → 15 p.  
 9-6 → 8866m → 20 p.

 **LOTE 1**  
 **LOTE 2**  
 **LOTE 3**  
 **LOTE 6**  
 **LOTE 9**



PARCELACION		
PROPIETARIO:	D. MANUEL LEON SANCHEZ	
SITUACION:	ARGUINEGUIN	
ARQUITECTO:	 <b>Octavio Fernandez Perdomo</b>	
Sustituye al:	Sustituido por:	Municipio: MOGAN
FECHA:	 <b>ABRIL 82</b> <small>VISADO y sus Reglamentarios</small>	
<b>PLANO DE LOTES</b>		
ESCALA: 1/1000	Nº:	<b>3</b>