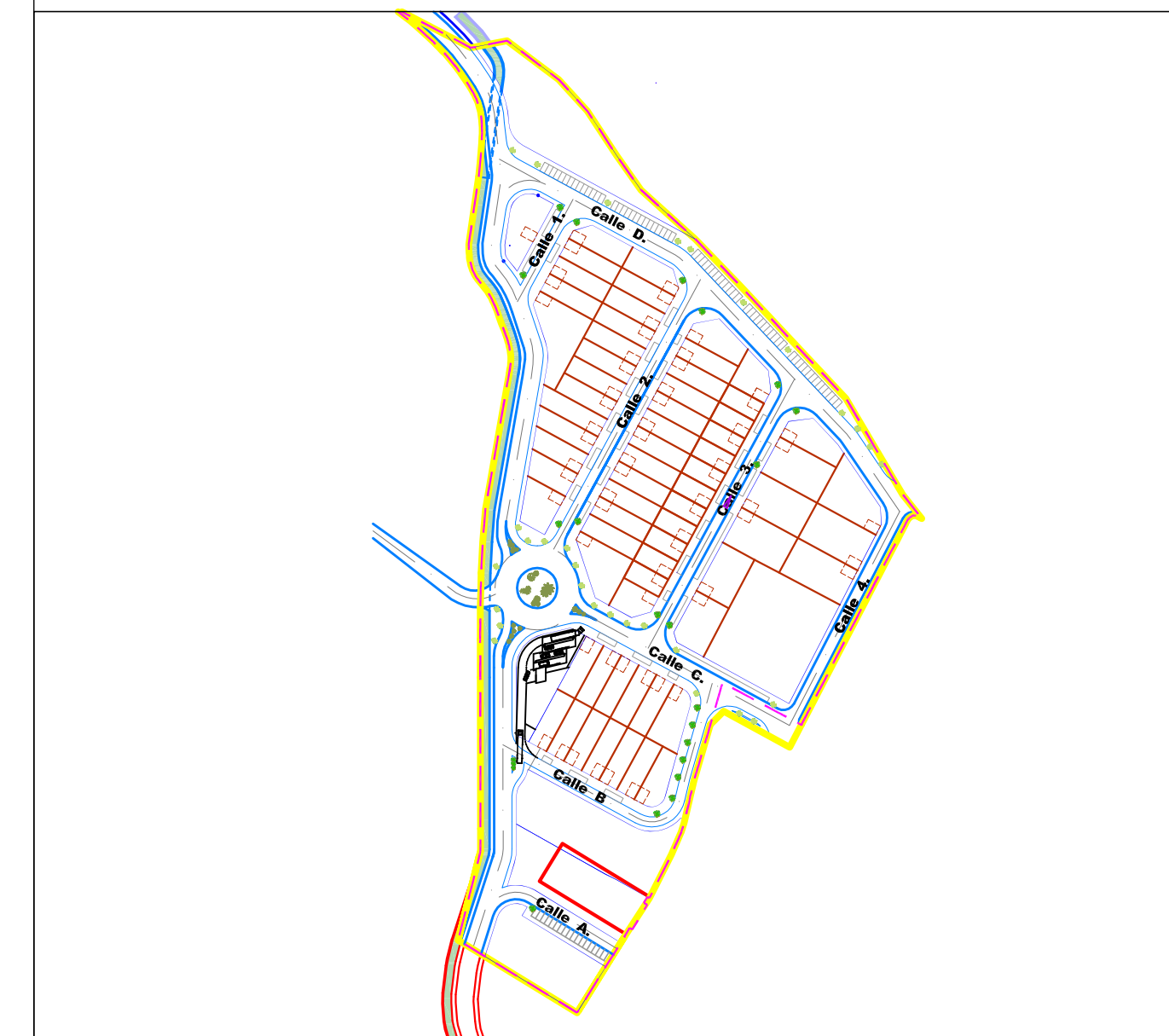


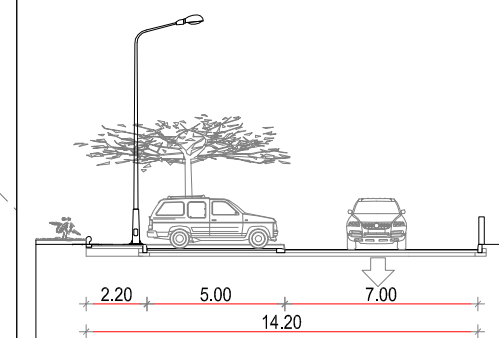
LEYENDA

ALINEACIONES Y RASANTES

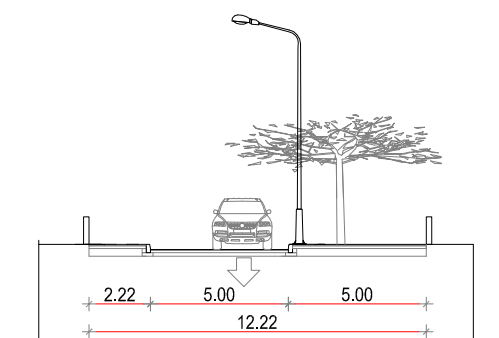
 LÍMITE SUSO Los Cascajos



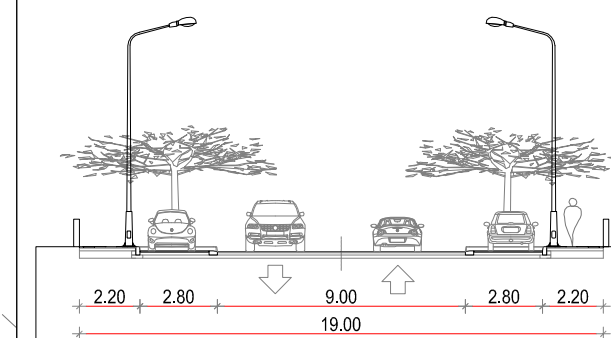
SECCIONES TIPO DE CALLES



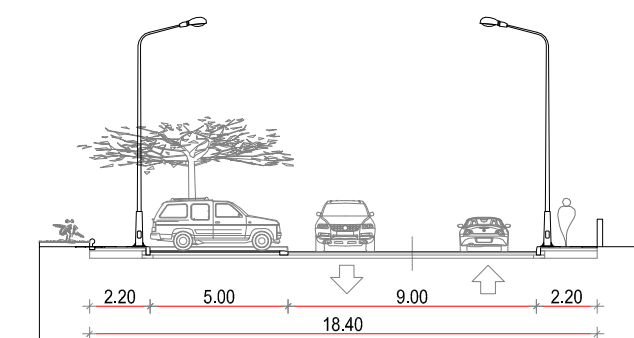
Calles A



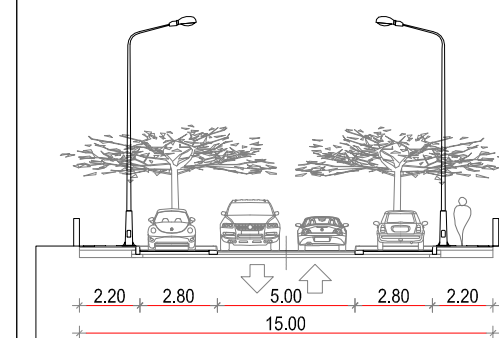
Calles B



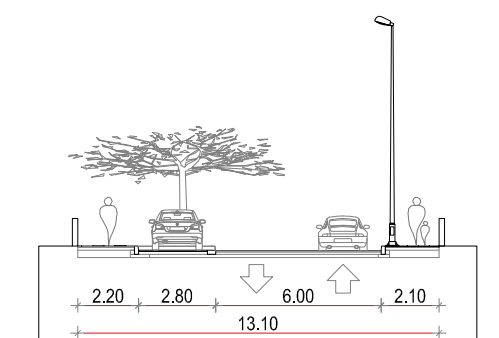
Calle C



Calles D

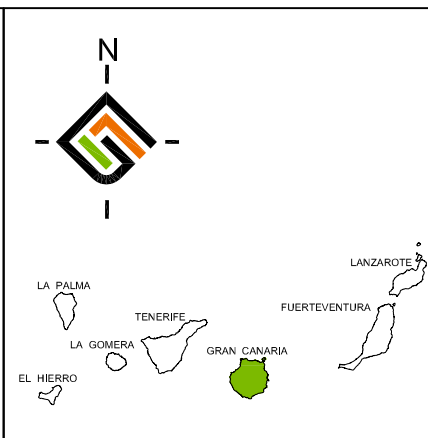
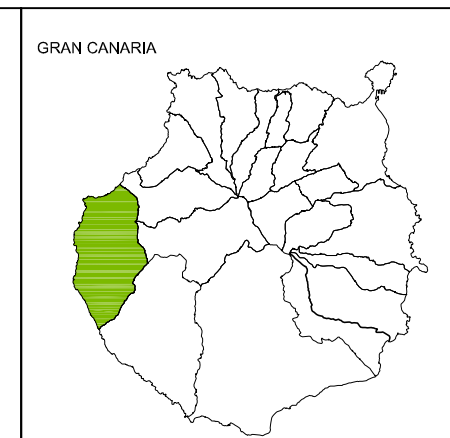
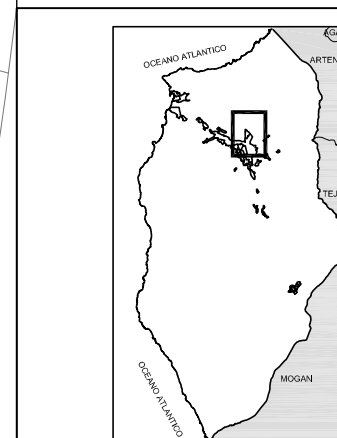
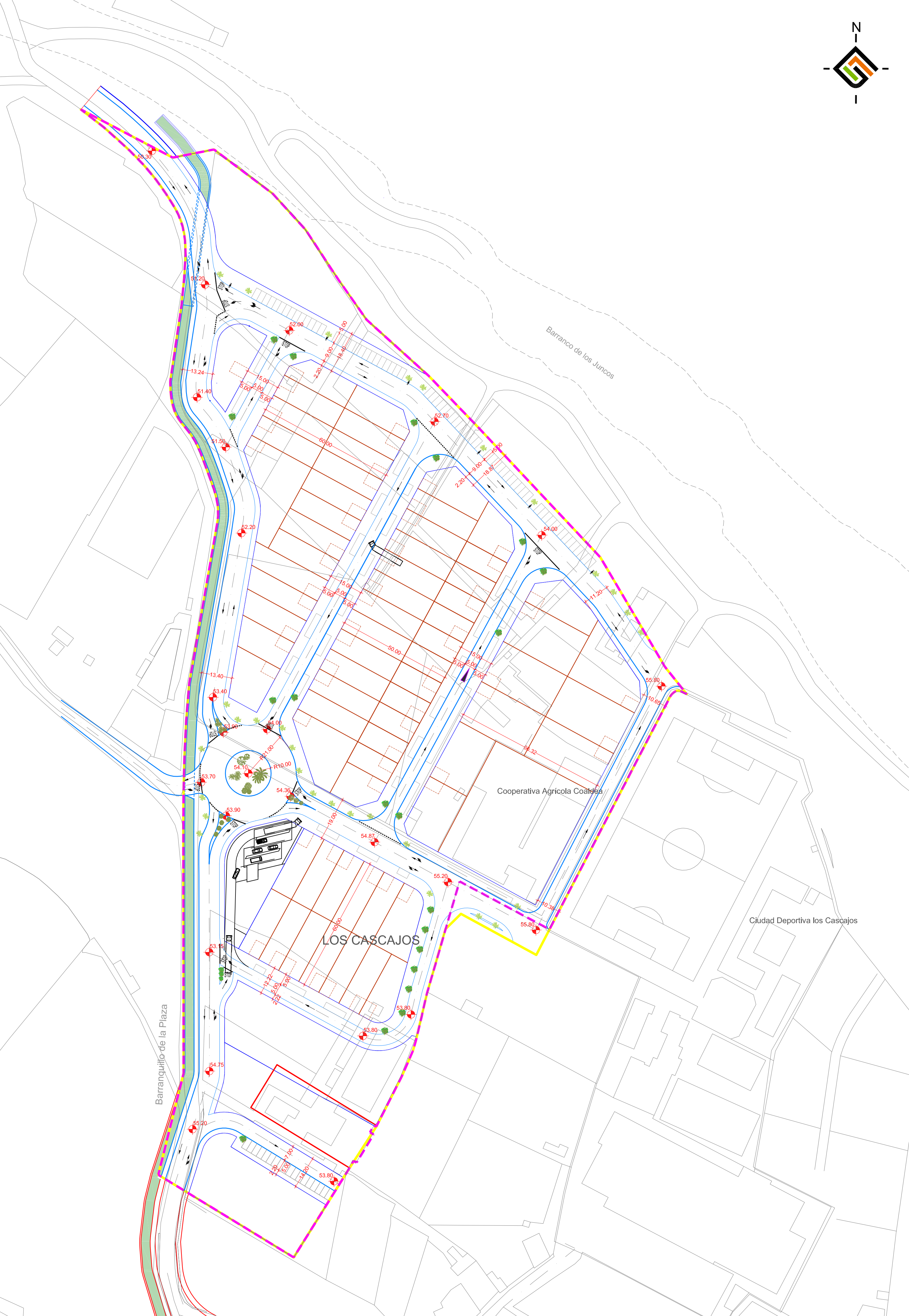


Calle 1 - 2 y 3



Calle 4

NOTA:
LA INFORMACIÓN DE LA DISTRIBUCIÓN PARCELARIA Y DE LAS INFRAESTRUCTURAS ESTÁ REALIZADA A NIVEL ORIENTATIVO.



PLAN GENERAL DE ORDENACIÓN SUPLETORIO DE LA ALDEA DE SAN NICOLÁS
APROBACIÓN DEFINITIVA
PLANO DE ORDENACIÓN PORMENORIZADA DEL SECTOR SUSO Los Cascajos.
ORDENACIÓN

FECHA: ABRIL 2017
ESCALA: 1:1000
Nº PLANO: 0.3