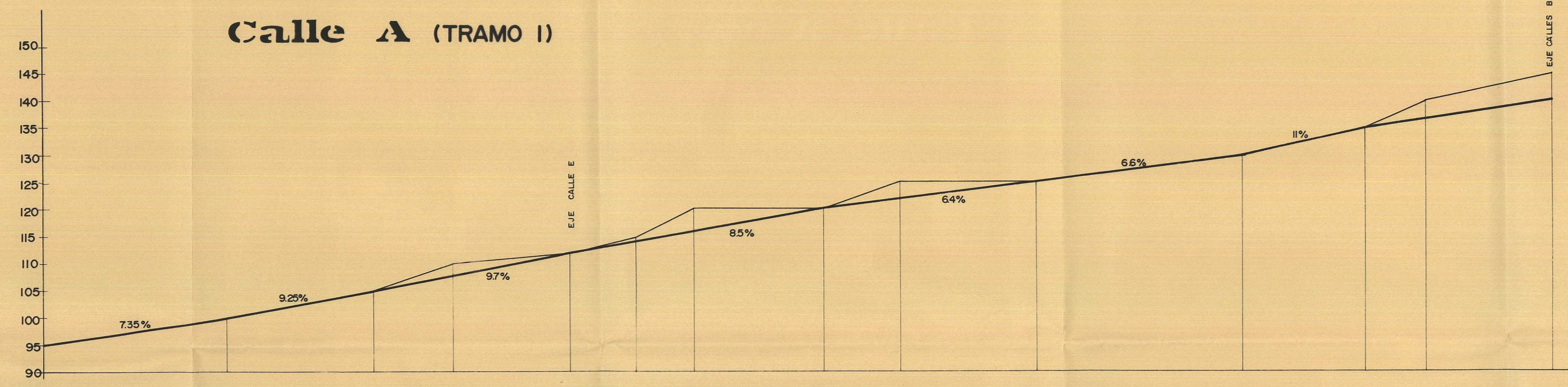
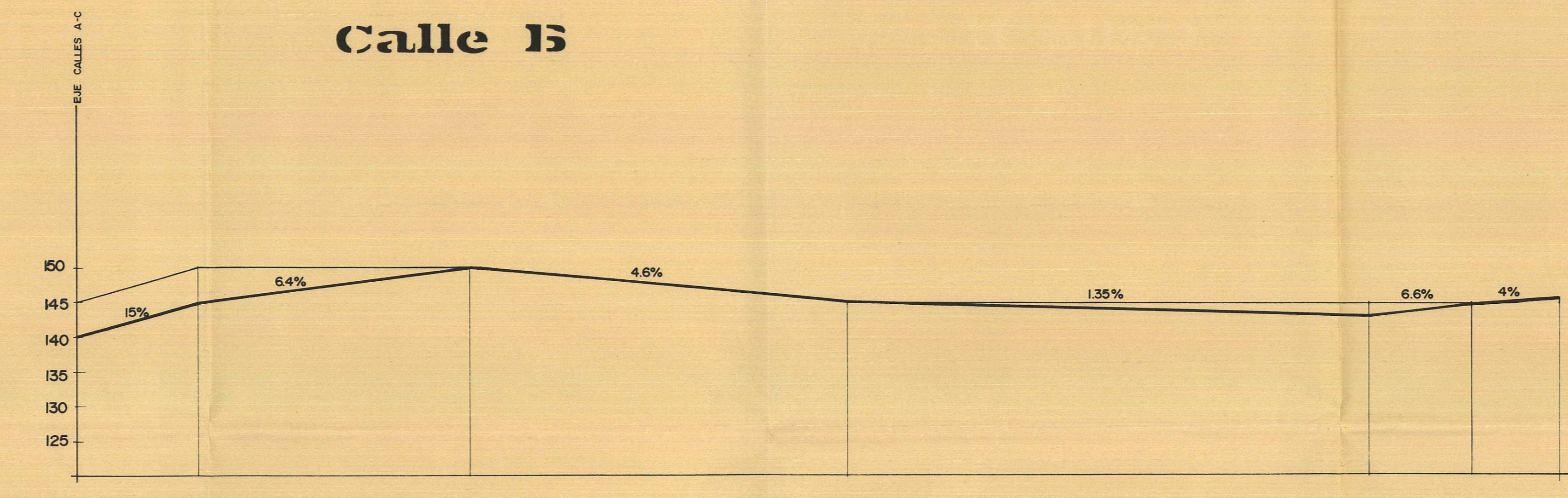


Calle A (TRAMO 1)



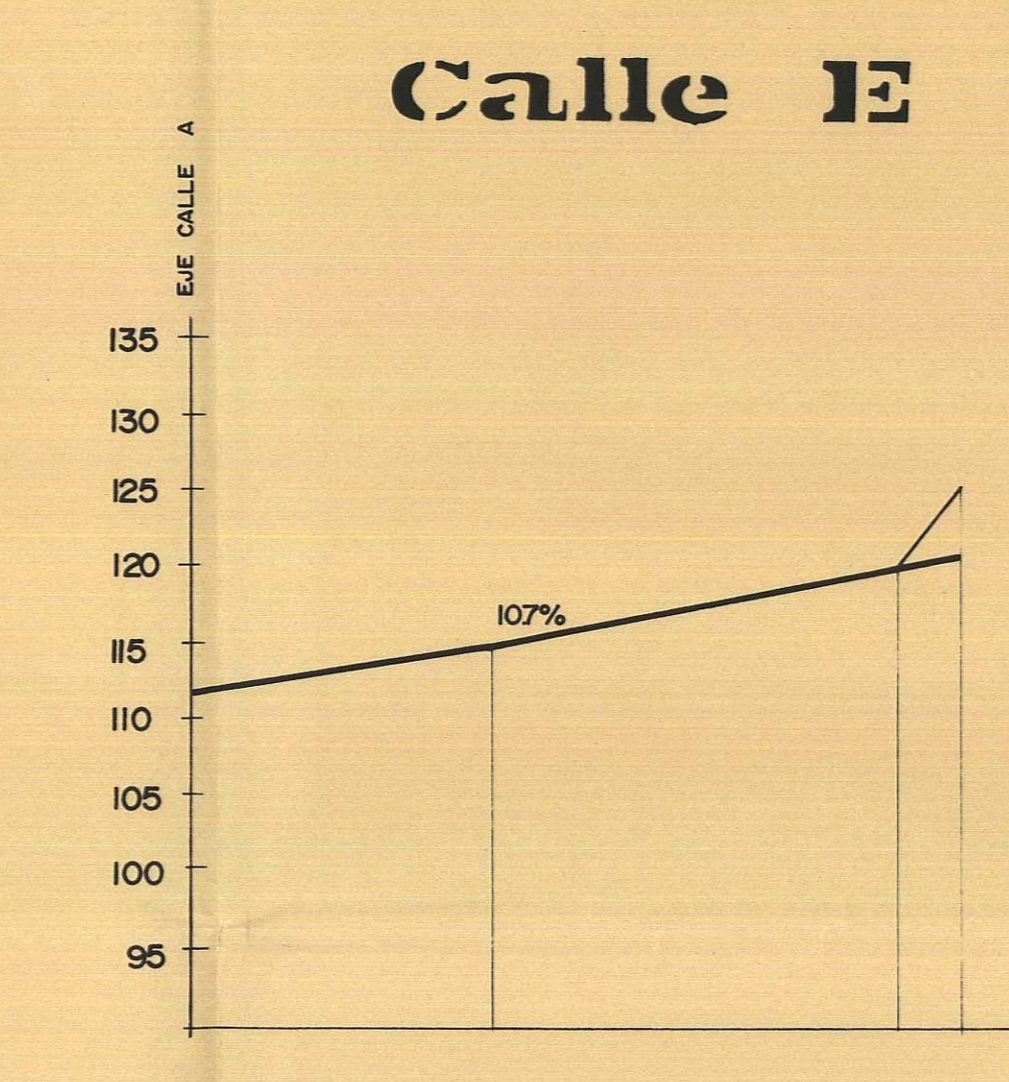
cota terreno	cota rasante	distancia parcial	distancia al origen
95.00	100.00	0.00	0.00
100.00	105.00	180.00	180.00
105.00	110.00	360.00	360.00
110.00	115.00	540.00	540.00
115.00	120.00	720.00	720.00
120.00	125.00	900.00	900.00
125.00	130.00	1080.00	1080.00
130.00	135.00	1260.00	1260.00
135.00	140.00	1440.00	1440.00
140.00	145.00	1560.00	1560.00

Calle B



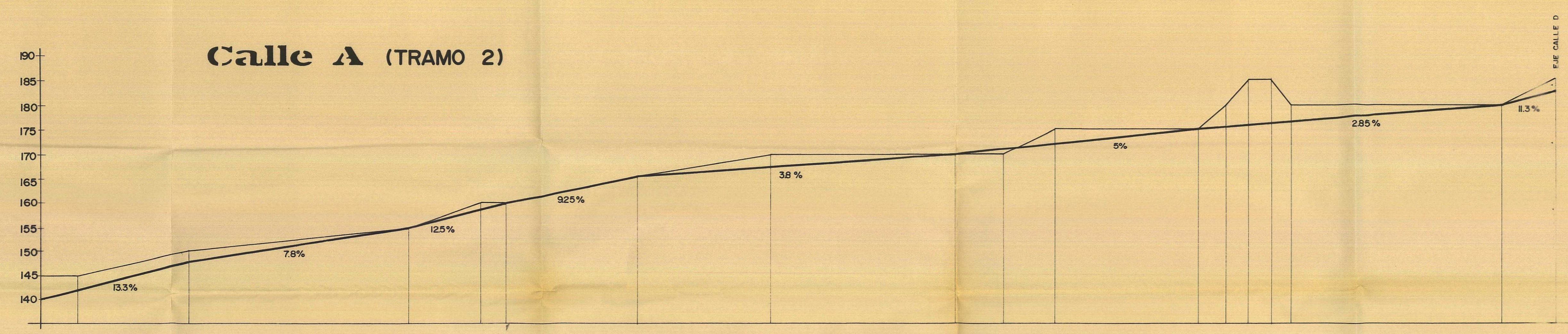
cota terreno	cota rasante	distancia parcial	distancia al origen
130.00	140.00	0.00	0.00
140.00	145.00	180.00	180.00
145.00	148.00	360.00	360.00
148.00	149.00	540.00	540.00
149.00	149.50	720.00	720.00
149.50	150.00	900.00	900.00
150.00	150.00	1080.00	1080.00
150.00	150.00	1260.00	1260.00
150.00	150.00	1420.00	1420.00

Calle E



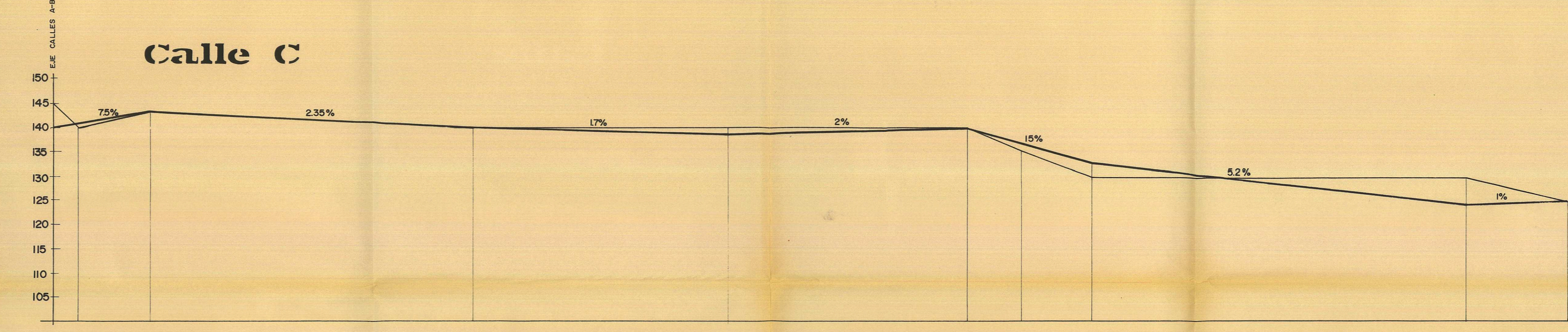
cota terreno	cota rasante	distancia parcial	distancia al origen
95.00	100.00	0.00	0.00
100.00	105.00	140.00	140.00
105.00	110.00	280.00	280.00
110.00	115.00	420.00	420.00
115.00	120.00	560.00	560.00
120.00	125.00	700.00	700.00
125.00	130.00	840.00	840.00
130.00	135.00	980.00	980.00
135.00	140.00	1120.00	1120.00
140.00	145.00	1260.00	1260.00
145.00	150.00	1400.00	1400.00

Calle A (TRAMO 2)



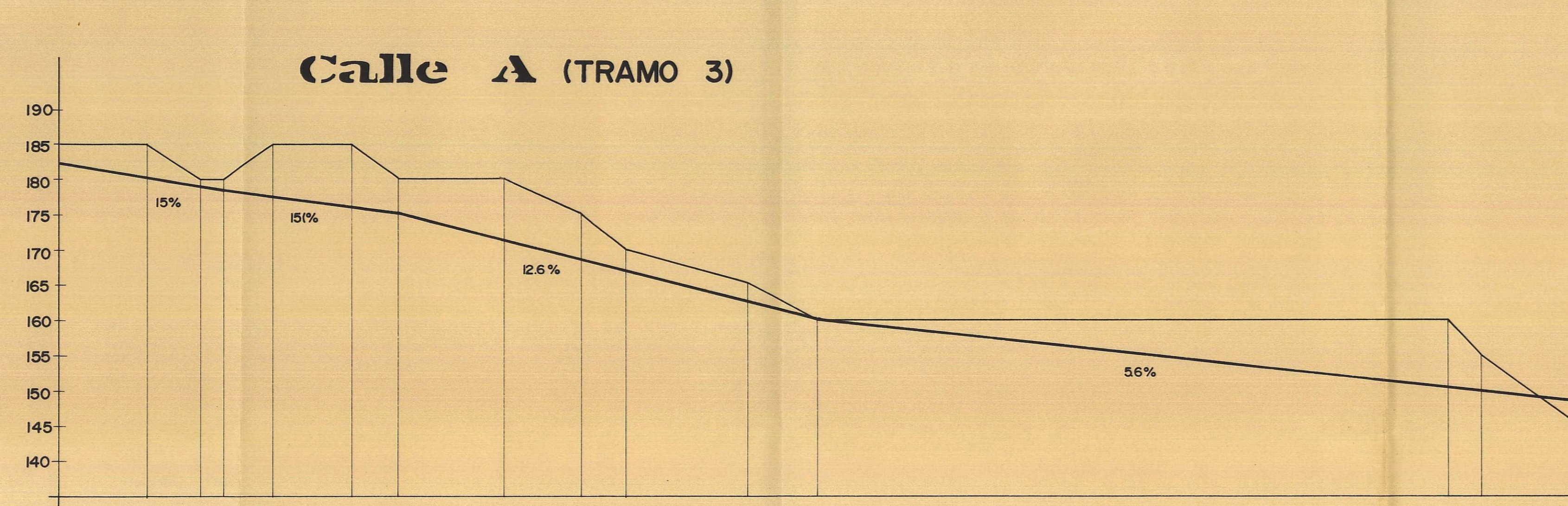
cota terreno	cota rasante	distancia parcial	distancia al origen
140.00	145.00	0.00	0.00
145.00	150.00	180.00	180.00
150.00	155.00	360.00	360.00
155.00	160.00	540.00	540.00
160.00	165.00	720.00	720.00
165.00	170.00	900.00	900.00
170.00	175.00	1080.00	1080.00
175.00	180.00	1260.00	1260.00
180.00	185.00	1420.00	1420.00

Calle C



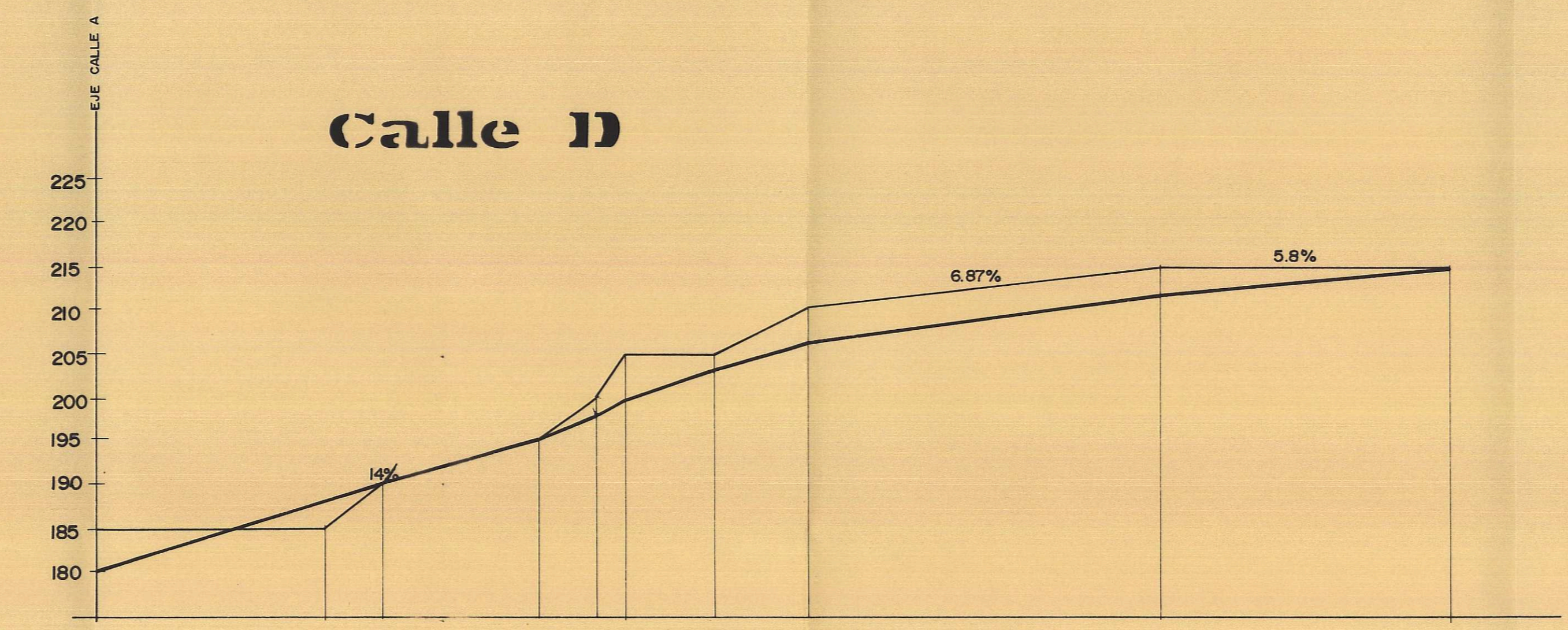
cota terreno	cota rasante	distancia parcial	distancia al origen
105.00	110.00	0.00	0.00
110.00	115.00	180.00	180.00
115.00	120.00	360.00	360.00
120.00	125.00	540.00	540.00
125.00	130.00	720.00	720.00
130.00	135.00	900.00	900.00
135.00	140.00	1080.00	1080.00
140.00	145.00	1260.00	1260.00
145.00	150.00	1420.00	1420.00

Calle A (TRAMO 3)



cota terreno	cota rasante	distancia parcial	distancia al origen
140.00	145.00	0.00	0.00
145.00	150.00	180.00	180.00
150.00	155.00	360.00	360.00
155.00	160.00	540.00	540.00
160.00	165.00	720.00	720.00
165.00	170.00	900.00	900.00
170.00	175.00	1080.00	1080.00
175.00	180.00	1260.00	1260.00
180.00	185.00	1420.00	1420.00

Calle D



cota terreno	cota rasante	distancia parcial	distancia al origen
180.00	185.00	0.00	0.00
185.00	190.00	180.00	180.00
190.00	195.00	360.00	360.00
195.00	200.00	540.00	540.00
200.00	205.00	720.00	720.00
205.00	210.00	900.00	900.00
210.00	215.00	1080.00	1080.00
215.00	220.00	1260.00	1260.00
220.00	225.00	1420.00	1420.00

Proyecto n. 2578 Dibuñado por: Fecha: 10/07/1.398

PETICIONARIO:
ALTOS DE MOGAN S.A.
ASTUR CANARIAS S.A.

PROYECTO:
PLAN PARCIAL EN PATALAVACA
URB. CORNISA DE SUROESTE
T.M. DE MOGAN

ARQUITECTOS:
Emilio Ferrer Sauermann
Luis Cabrera Correa
Jose Hernandez Montero

DILIGENCIA DE APROBACION
La consigna para hacer constar, que el presente expediente fue aprobado en sesión del Ayuntamiento Pleno de ... en sesión del ...

DILIGENCIA DE APROBACION
La consigna para hacer constar, que el presente expediente fue aprobado en sesión del Ayuntamiento Pleno de ... en sesión del ...

Escala: 1/1000

Hoja n. 17

DOCUMENTO:
PERFILES LONGITUDINALES
CALLES A - B - C - D - E