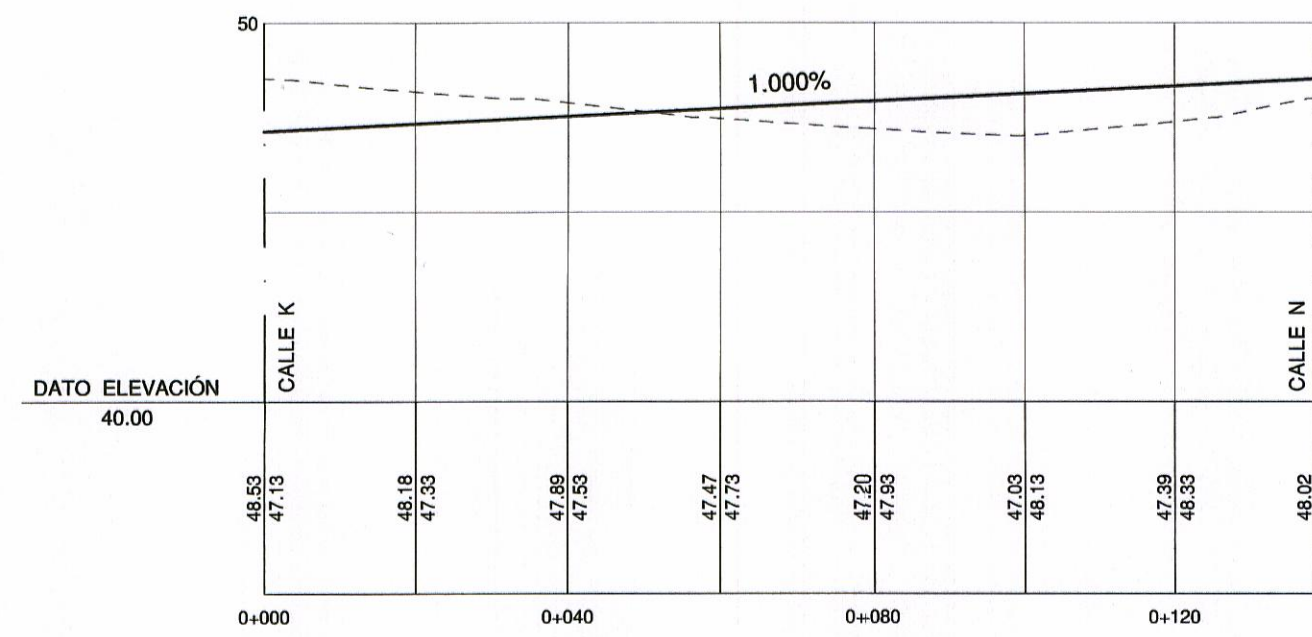
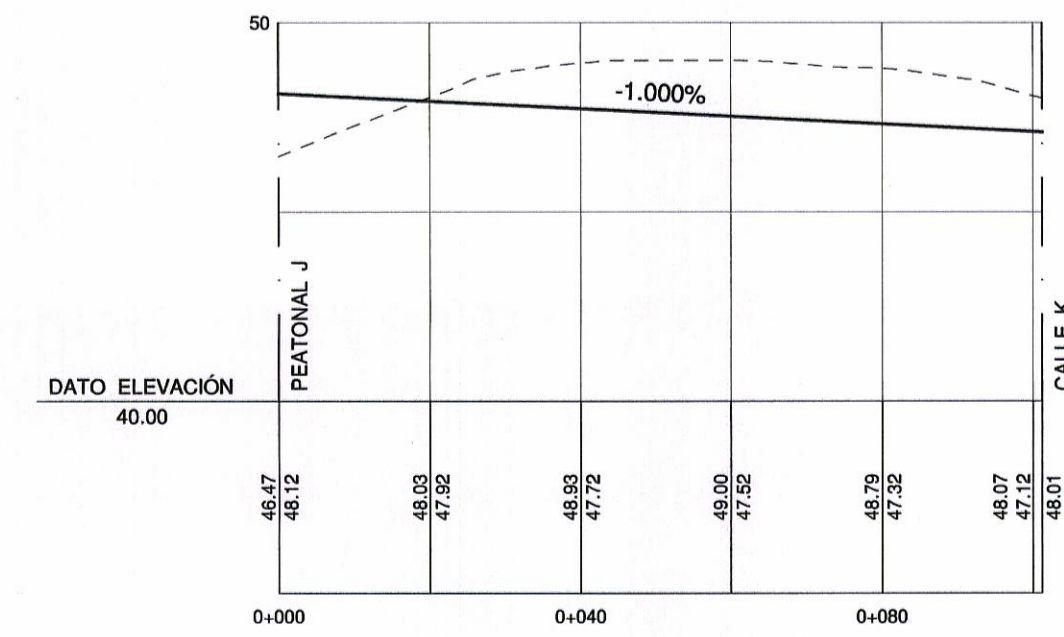


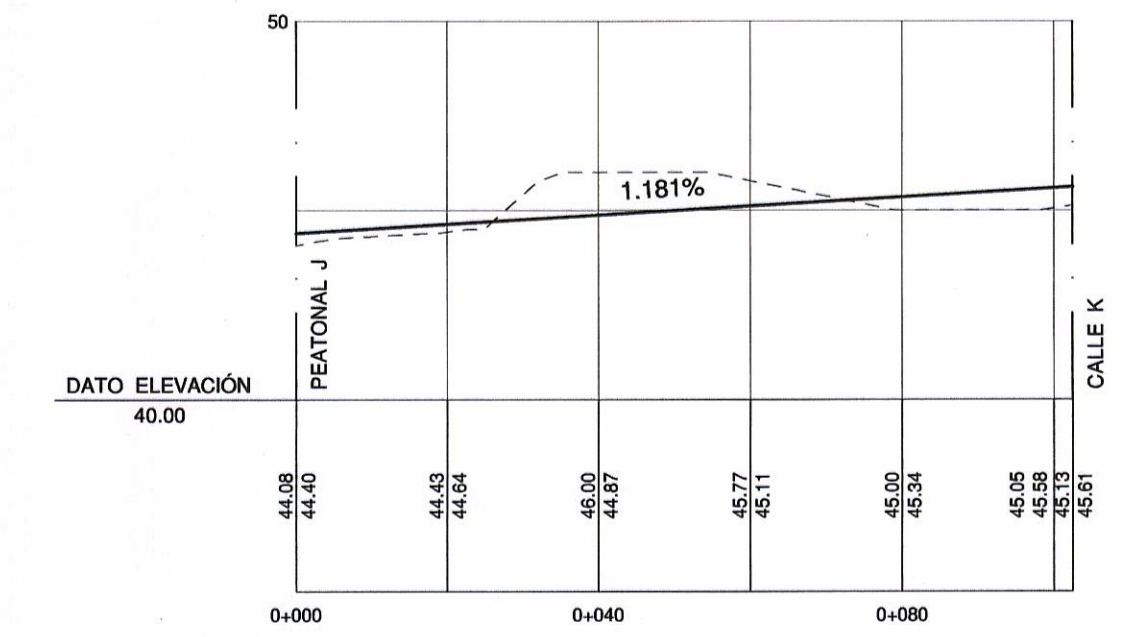
PERFIL "CALLE A"



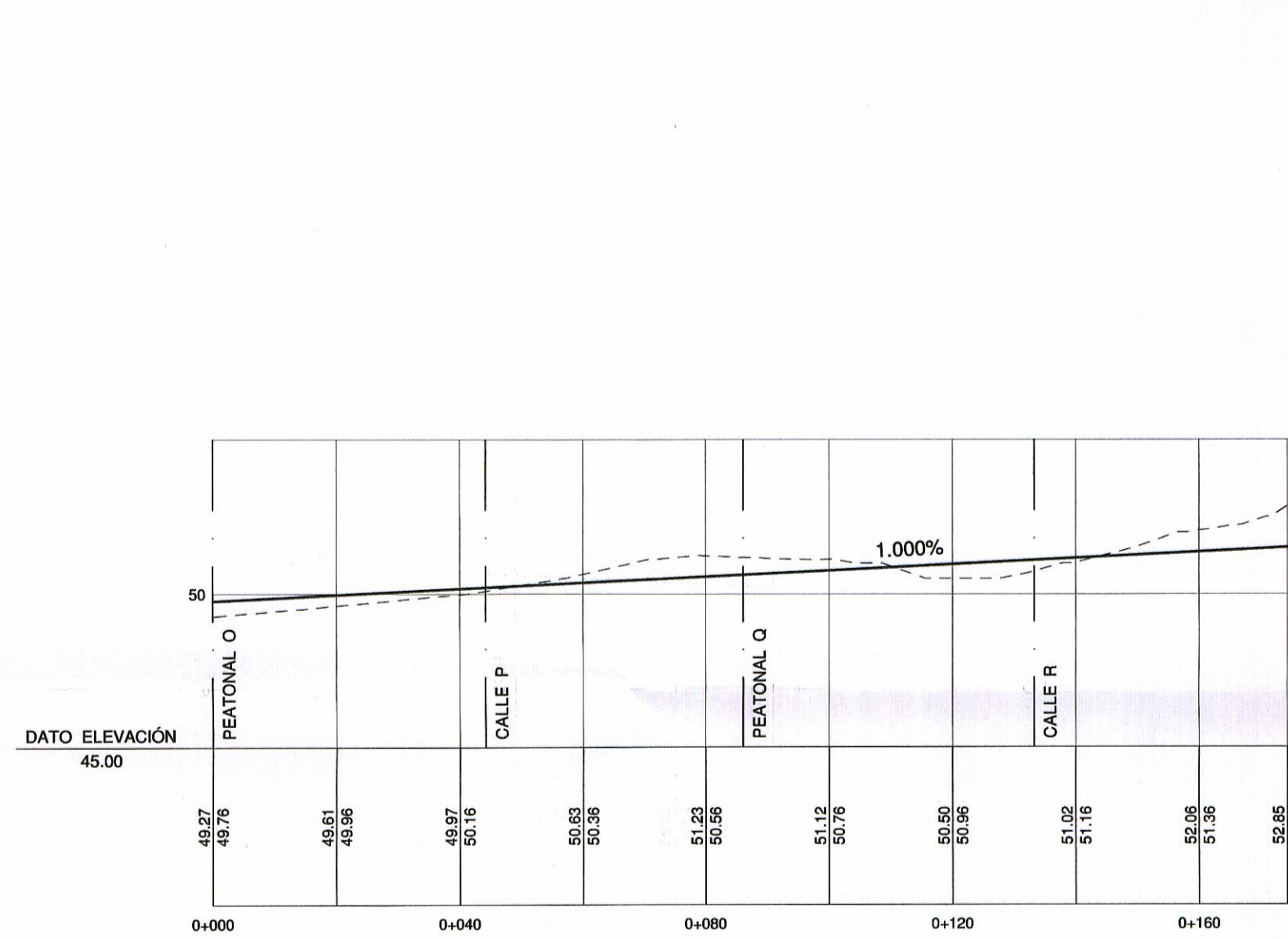
PERFIL "CALLE A"



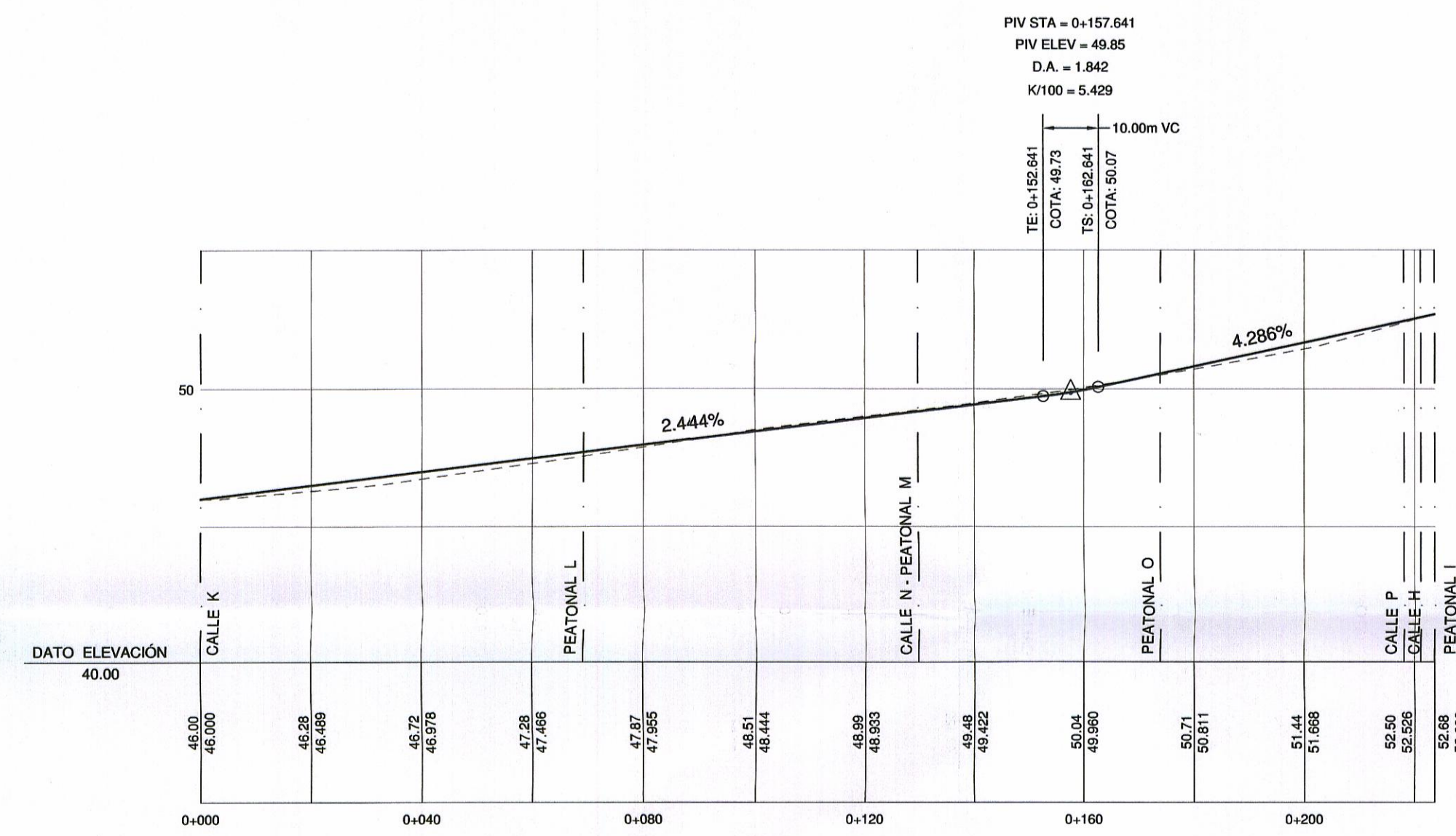
PERFIL "PEATONAL B"



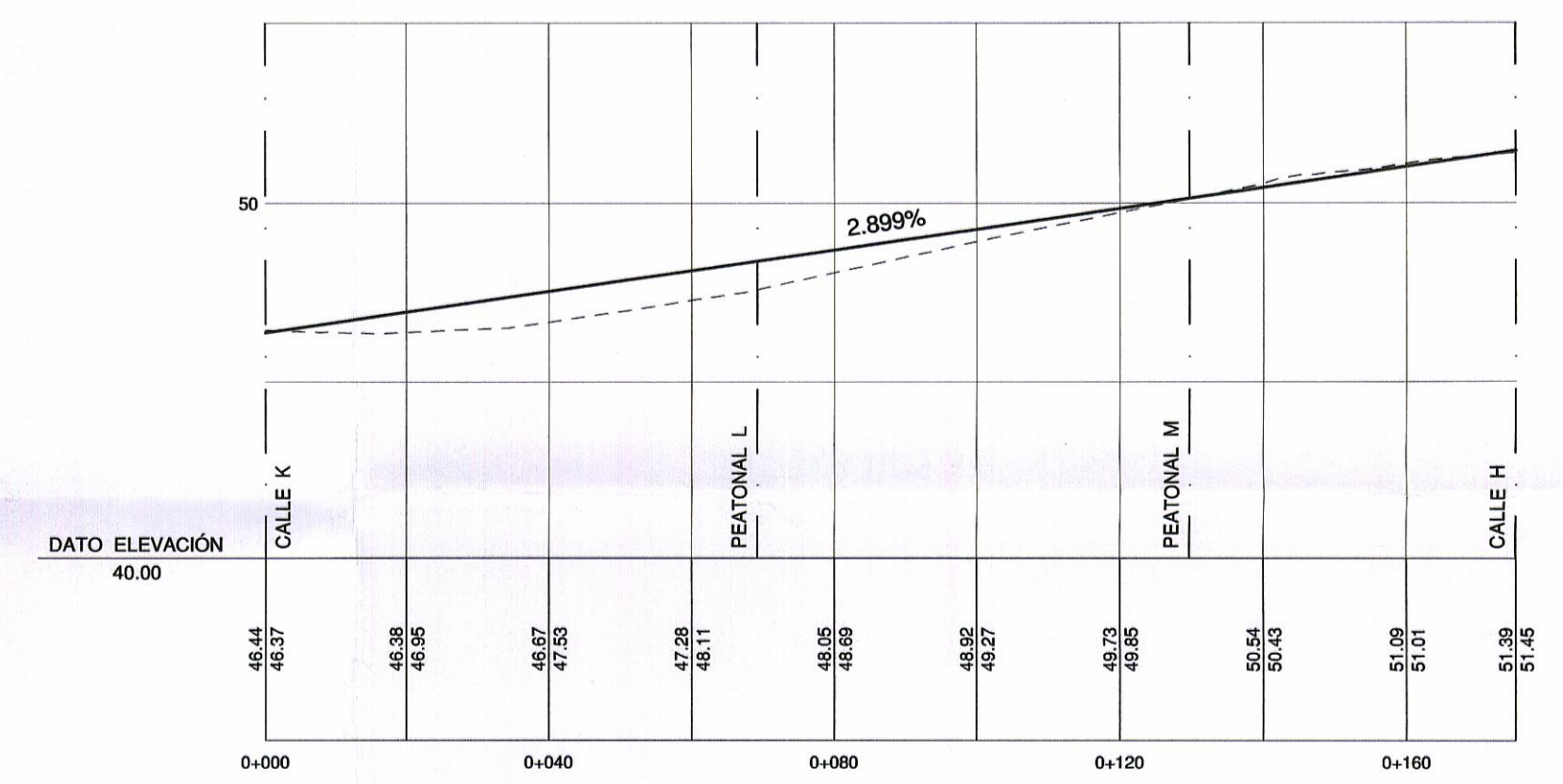
PERFIL "PEATONAL F"



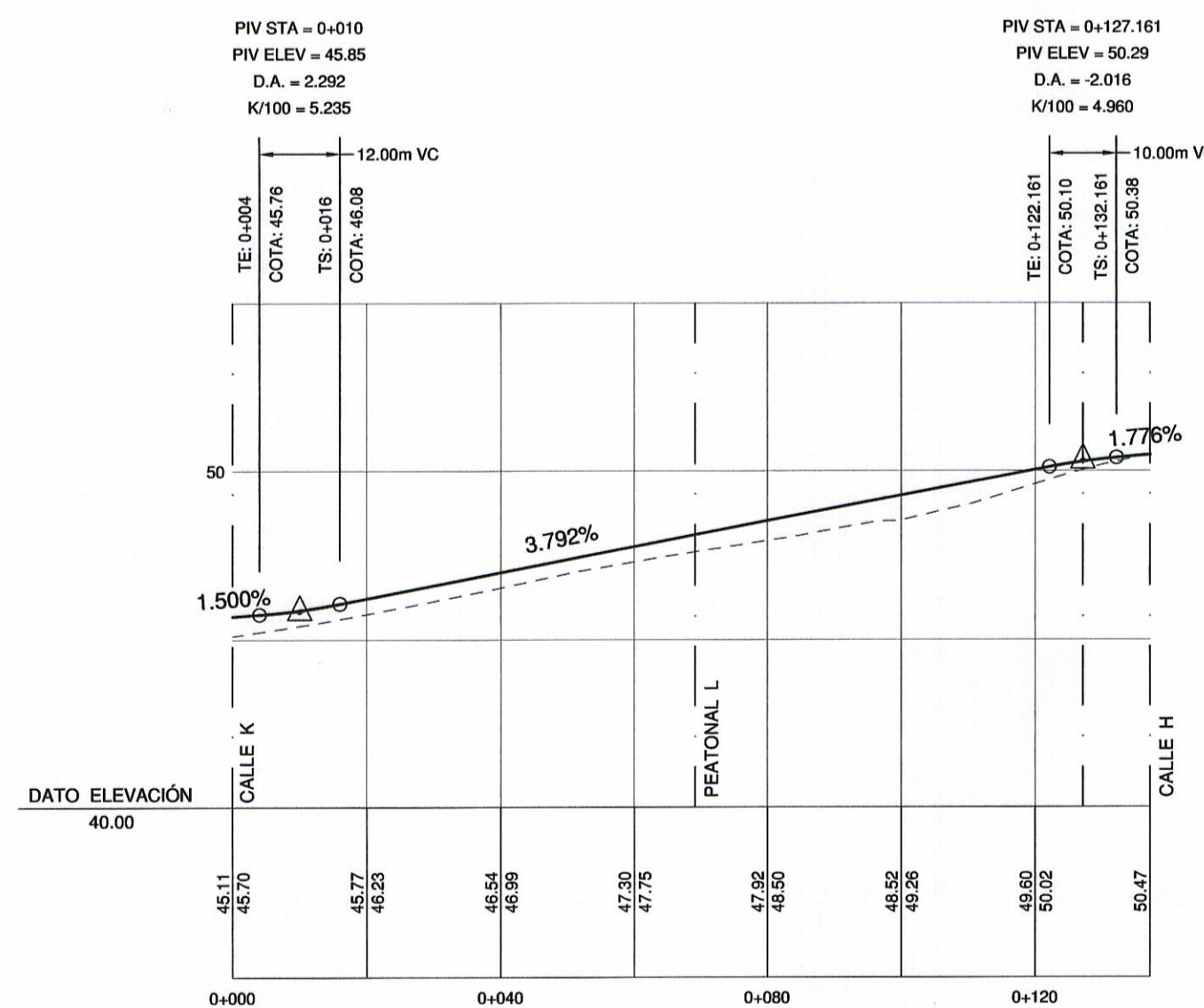
PERFIL "PEATONAL C"



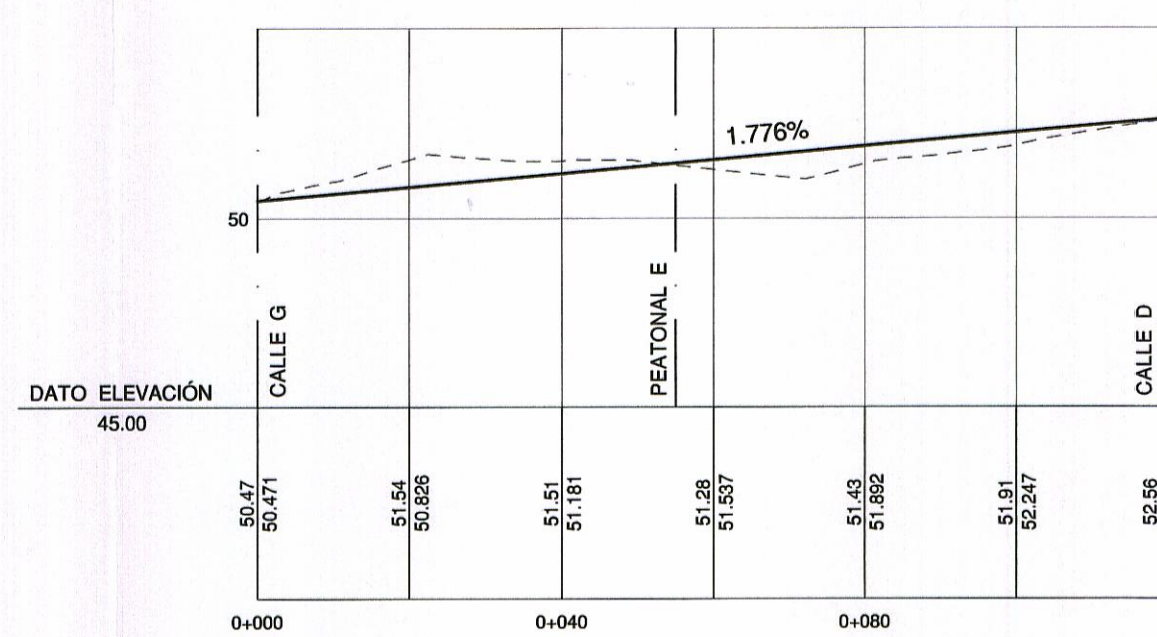
PERFIL "CALLE D"



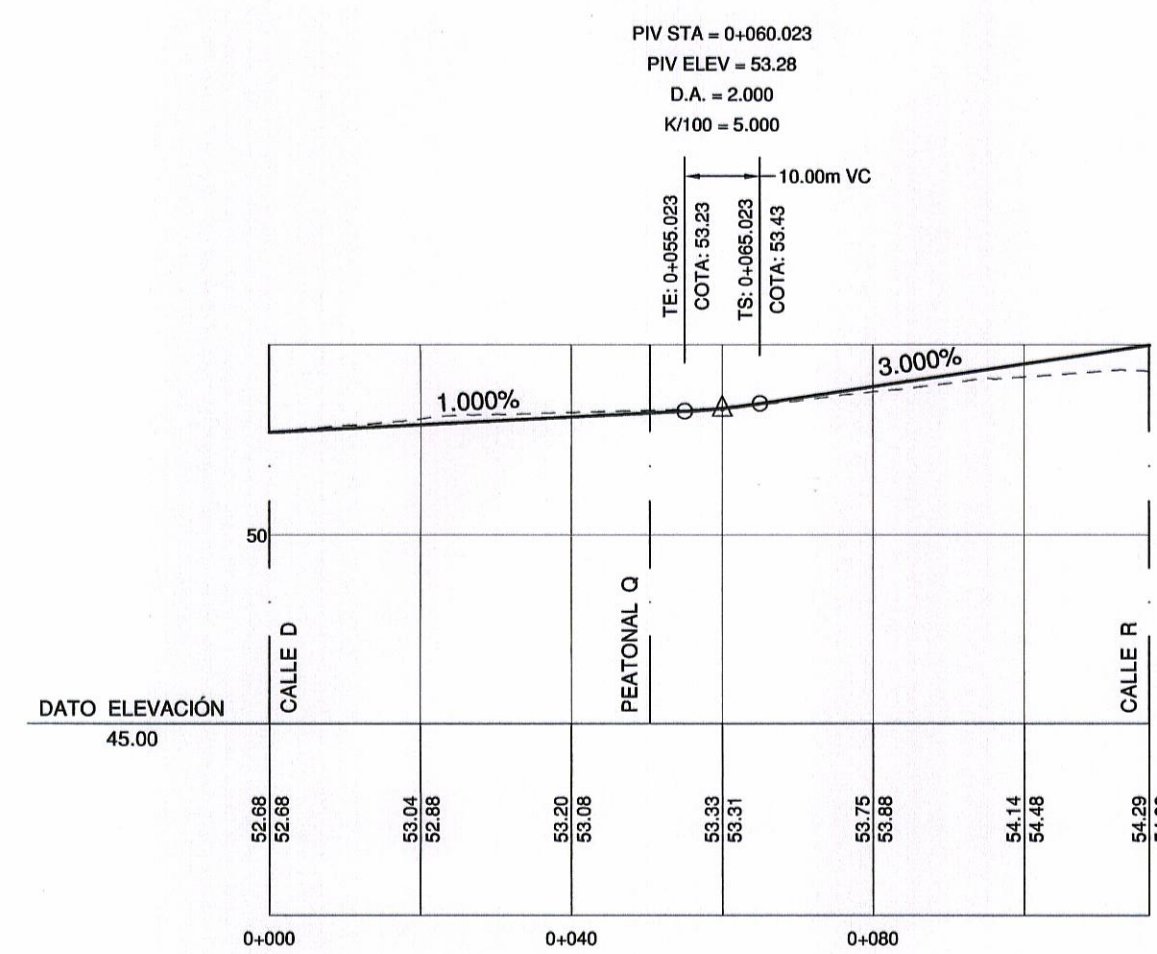
PERFIL "PEATONAL E"



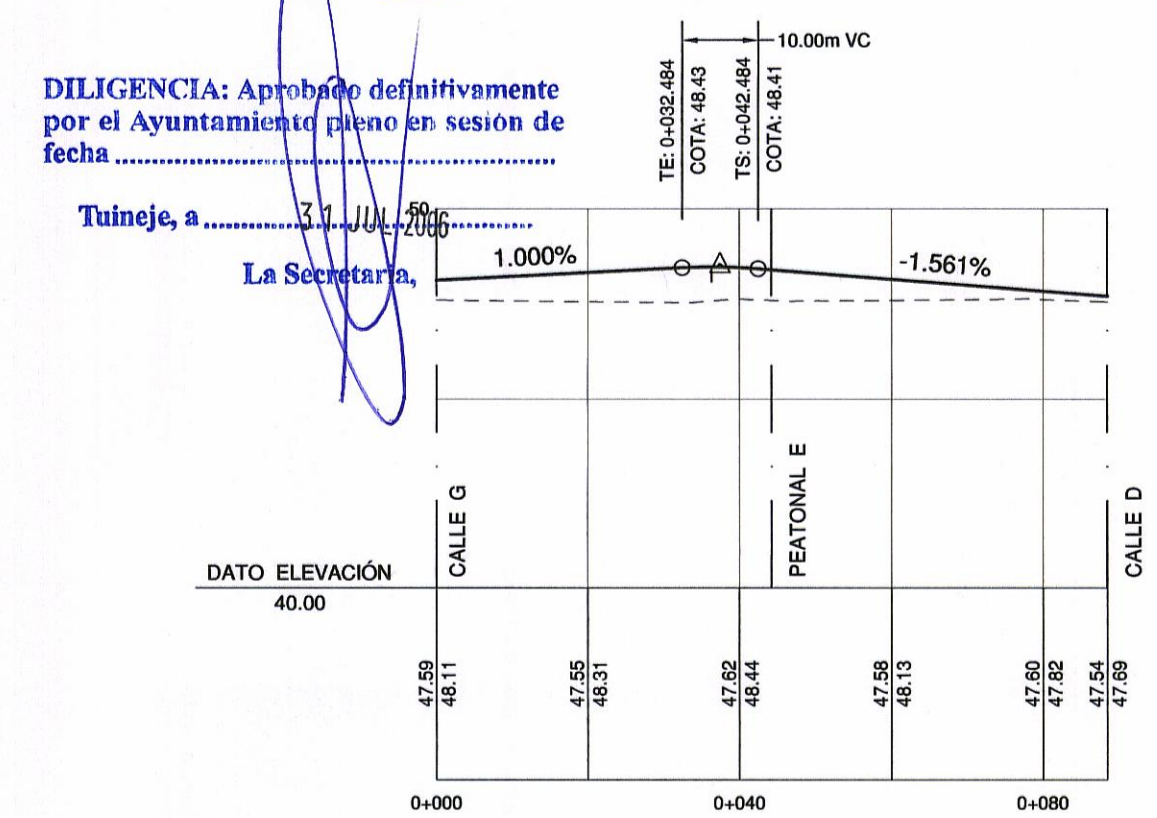
PERFIL "CALLE G"



PERFIL "CALLE H"



PERFIL "PEATONAL I"



PERFIL "PEATONAL L"

DILIGENCIA: Aprobado inicialmente por Decreto n.º 333 de fecha 10 FEB 2005
 Tuineje, a 31 JUL 2006
 La Secretaría

DILIGENCIA: Aprobado provisionalmente por el Ayuntamiento pleno en sesión de fecha 23 JUL 2006
 Tuineje, a 31 JUL 2006
 La Secretaría

DILIGENCIA: Aprobado definitivamente por el Ayuntamiento pleno en sesión de fecha 31 JUL 2006
 Tuineje, a 31 JUL 2006
 La Secretaría

AYUNTAMIENTO

PUNTO ALTO ELEV = 48.45
 PUNTO ALTO STA = 0+036.389
 PIV STA = 0+037.484
 PIV ELEV = 48.48
 D.A. = 2.561
 K/100 = 3.995